

**SURVEYOR'S RECORD
BOOK**


**Montgomery County
Indiana**

No 8

T20N – R4W

MADISON

Section 1 Township 20 North, Range 4 West.



INDEX	CORNERS.	SIZE.	MARKS.	WITNESSES.	SIZE.	DIRECTION.	DISTANCE.	MARKS.
A.	Stone			Original				
B.								
C.	Stone	Stone on top of true corner		Stone		East	44	
D.								
E.	Stone.							
F.								
G.	Stone.		+	Stone		South	42	
H.	Stone in Prairie.							
I.	Stone	Stone on top of true corner						
K.								
L.	Stone.							
M.	Stone.							
1.	Stone.			B Walnut B Walnut	20 18	S 89 E N 88 E	91 1/2 49 1/2	
1'								
2.								
X	Stone.							
Line from 2 to G is one straight line								

Buck.


INDEX.	CORNERS.	SIZE.	MARKS.	WITNESSES.	SIZE.	DIRECTION.	DISTANCE.	MARKS.
--------	----------	-------	--------	------------	-------	------------	-----------	--------

March 20, 1899.
 Run line from L to G + commencing
 one mile East of G. run back to E.
 Set corner stones at G and
 also 185 links North of G.
 Due notice was served on W. W.
 Halstead and J. L. Peterson by the Kirkpatrick heirs
 40 days prior to date of survey

James A. Harding
 S. M. Co

L	STONE	(← "L" FOR 6/20/3)	185 L	N OF "G"				
---	-------	--------------------	-------	----------	--	--	--	--

Section 2 Township 20 North, Range 4 West.




INDEX.	CORNERS.	SIZE.	MARKS.	WITNESSES.	SIZE.	DIRECTION.	DISTANCE.	MARKS.
A.	Stone in Prairie.							
B.								
C.	Stone.							
D.								
E.	Stone			Original			May 8 - 1900 J.A.H.	
F.								
G.								
H.								
I.	Stone.							
K.								
L.				Original.				
M.								
2.								
1.								
L'								
X	Stone							

INDEX.	CORNERS.	SIZE.	MARKS.	WITNESSES.	SIZE.	DIRECTION.	DISTANCE.	MARKS.
--------	----------	-------	--------	------------	-------	------------	-----------	--------

*Surveyed - 28th 1854.
W. of Sec. 2. for Margaret Dewey.*

Section 4 Township 20 North, Range 4 West.



INDEX.	CORNERS.	SIZE.	MARKS.	WITNESSES.	SIZE.	DIRECTION.	DISTANCE.	MARKS.
A.	Stone.							
B.	Stone							
C.	Stone. on County line.							Wagonroad
D.								
E.	Stone			Willow	6	S 72 E	41	
F.	Stone.		+					
G.	Stone		+					
H.	Stone							
I.	Stone.							
K.	Stone.							
L.	Stone.							
M.	Stone							
N.	Stone		T	Stone		East	36 1/4	+
O.								
P.								
Q.								
R.	Stone		+					

INDEX.	CORNERS.	SIZE.	MARKS.	WITNESSES.	SIZE.	DIRECTION.	DISTANCE.	MARKS.
--------	----------	-------	--------	------------	-------	------------	-----------	--------

O. Stone

P. Stone

X Stake Stone

Chery
Surrey

16"

N. 13 1/2 W

52 1/2

12"

S 8 1/2 W

75-

Surveyed April 3rd 1832.

1/2 of NW quarter for Wright Williams. All of the corner of Williams Lot in the Prairie. S.E. q. for William Frailey. 1/2 of S.E. of S.E. quarter for Daniel Frailey N.E. to James Stoddard.

Arthur. C.S.

Surveyed May 24th 1878.

M.C.

☞ Vide "Old Record"

2-24-1896

Due notice having been given corners were located at N. R. 4, 1/4 X

Chas. Blunt
John P. McClure } Ch.

Harvey & Wynkoop Co S.

5-4-1897

Due notice having been given by Arthur S. Frailey corners were located at F. S and T

S Stone


T Stone

large +

+

Harvey & Wynkoop Co Surv.

Section 5 Township 20 North, Range 4 West.



INDEX.	CORNERS.	SIZE	MARKS.	WITNESSES.	SIZE.	DIRECTION.	DISTANCE.	MARKS.
A.								
B.								
C.	Stone							
D.								
E.								
F.	Stone							
G.	Stone							
H.	Stone							
I.	Stone							
K.								
L.	Stone							
M.	Stone	hole in top	Stone		188 W		14 ft	M
3.	Stone							
1.	Stone		+	Stone		North	25 lks	T
2.								
5	Stone		+	Stone		East	25 lks	T

INDEX.

CORNERS.

SIZE.

MARKS.

WITNESSES.

SIZE.

DIRECTION.

DISTANCE.

MARKS.

Notice of Survey.

STATE OF INDIANA, }
COUNTY OF MONTGOMERY, } ss

To whom it may concern:

You are hereby notified that on Monday, April 12, 1897, I will cause a survey to be made of my land in Section 5, Madison Township, Montgomery county, Indiana, for the purpose of establishing and perpetuating the lines and corners thereof. Said survey to be made by the county surveyor of said county and state. And that YOUR SHARE of the costs of said survey will be taxed against your lands adjoining said corner or corners.

GEORGE WHITE.

m17-3w.

State of Indiana }
Co of Montgomery } ss

Due notice having been given by George White corners were established at N, S, T, U, V, W, Commenced at centre of sec 6 a prolonged line from centre of West side of sec 6 through to M of sec 5, M being prolongation of 6.M and at intersection of line from L to A. Run lines from M to F and C to I and found 5, divided distance from L to M, I to 5, H to 1 for corners N, S, T, Run lines from F to E and I to D, measured 20 ch from F to 1 a set corners at U, V, W on lines ID and FE,

No jog on County line at A according to former surveys. Corner at F is about 10' E of a due line from E to G

R	Stone		Stone	West	24 1/2 lks	
S	Stone	+				
T	Stone		T	Stone	North	25 W
U	Stone		W	Stone	South	25 T
V	Stone		H	Stone	North	14 W

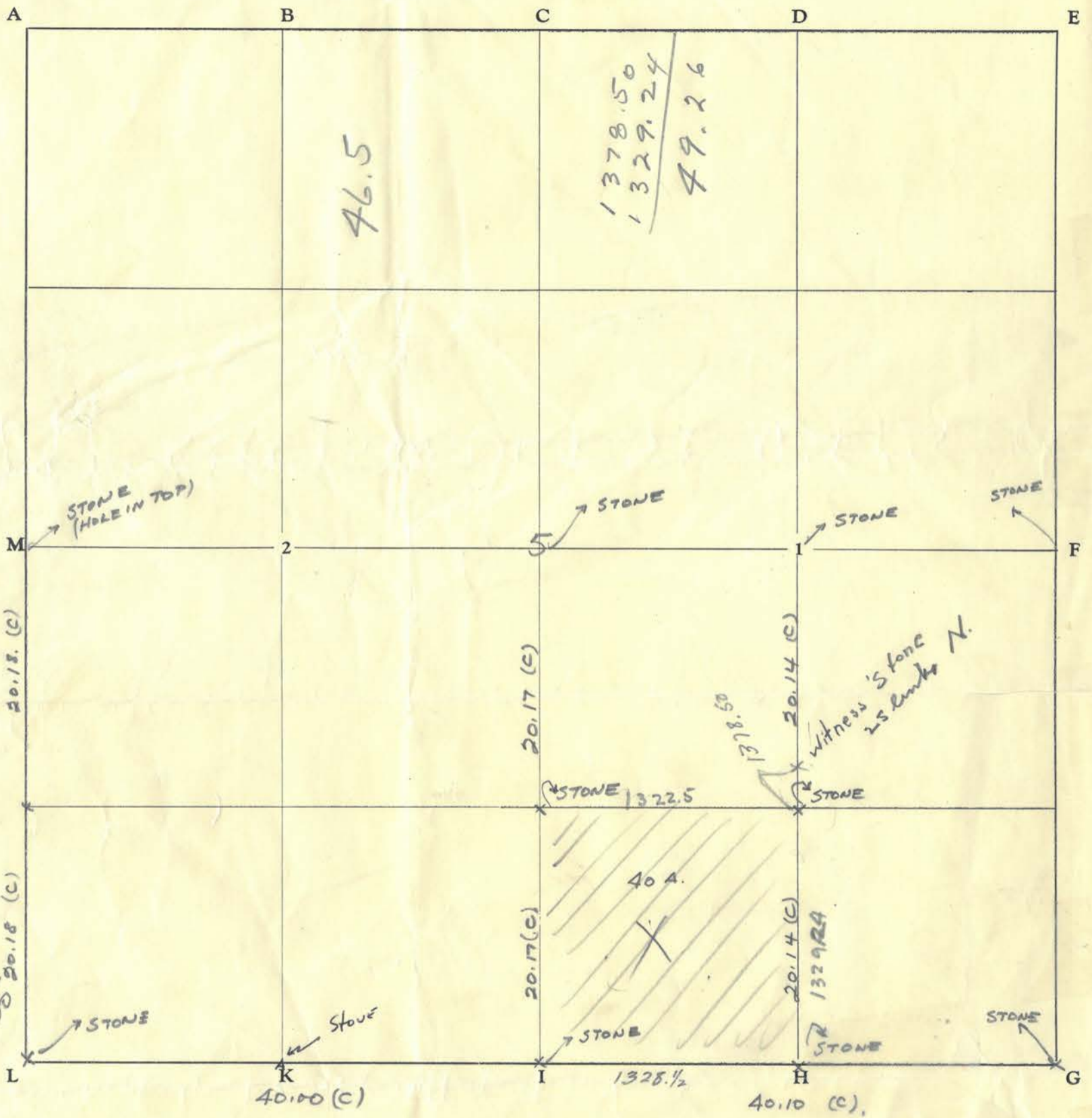
Stone at C for Montgomery and Tippecanoe Co is 42 1/2 lks apart.
Dan Hamgaw, Joseph Wilson Chamberlain. Harvey Wynkoop C. S.

State of Indiana }
County of Montgomery } ss

March 24 - 1938

Having been requested by E. R. Menefee to survey the SW 1/4 of SE 1/4, I located the corners I, H, S, & T as were established in 1897 by Harvey E Wynkoop.

Wm. J. Lawrence. S.M.C.
ROY. E. DONICA. DEPUTY S.M.C.



Handwritten calculations on the left margin:

$$\begin{array}{r} 20.14 \\ 66 \\ \hline 12084 \\ 12084 \\ \hline 329.24 \\ \hline 1328.5 \\ 13233 \\ \hline 5.2 \end{array}$$

$$\begin{array}{r} 20.05 \\ 66 \\ \hline 126066 \\ 132330 \\ \hline 329.30 \end{array}$$

Survey made 19.....

For STANDARD SECURITY & INVEST CO - E. R. MENESEE

To establish

.....

.....

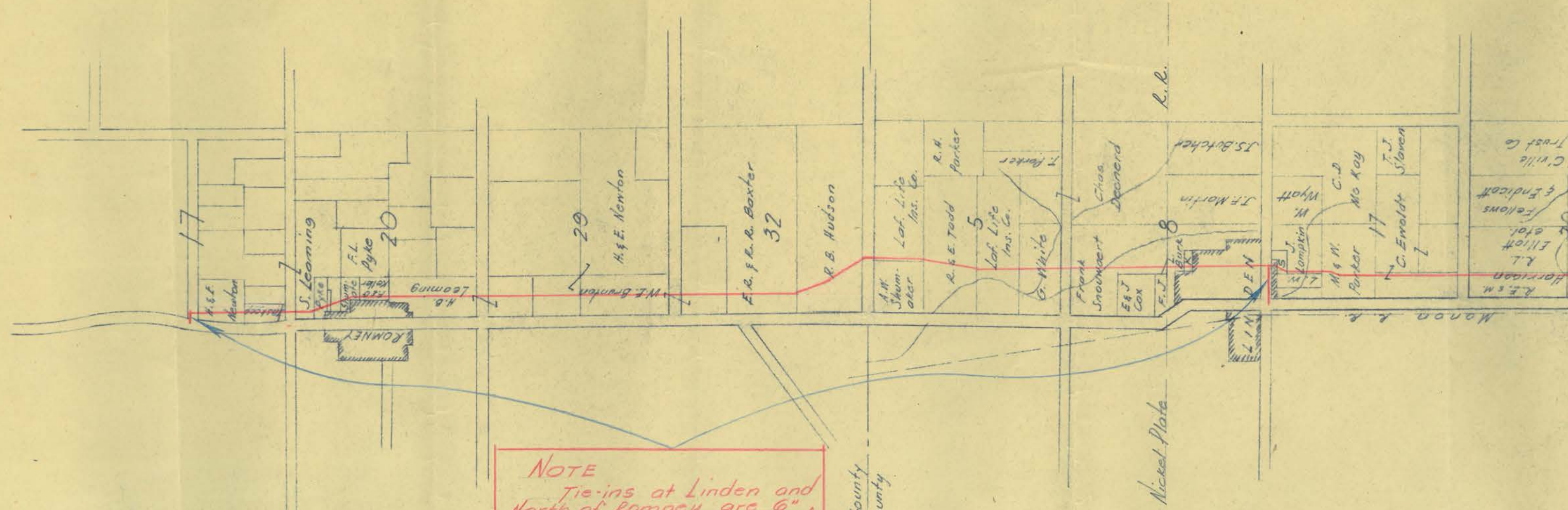
.....

Handwritten calculations at the bottom left:

$$\begin{array}{r} 1362 \\ 465 \\ \hline 13153 \\ 16 \\ \hline 13315 \end{array}$$

RANDOLPH TWP.

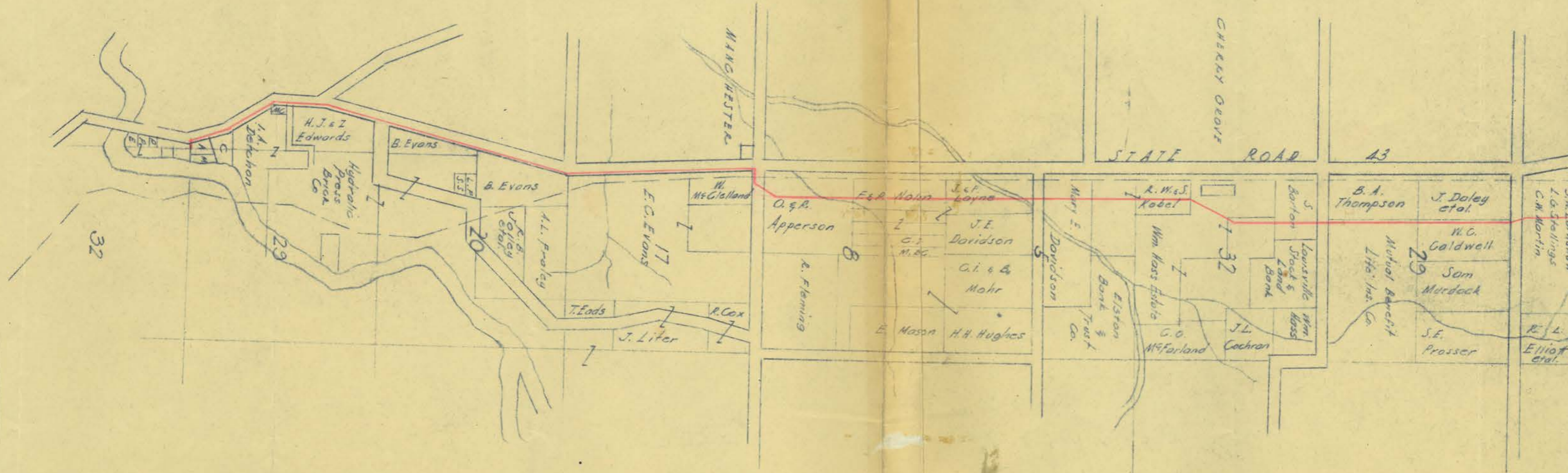
ADISON TWP.



NOTE
 Tie-ins at Linden and North of Romney are 6", Balance is 8"


Tippecanoe County
 Montgomery County





NORTH UNION TWP.


Section 6 Township 20 North, Range 4 West.



INDEX.	CORNERS.	SIZE.	MARKS.	WITNESSES.	SIZE.	DIRECTION.	DISTANCE.	MARKS.
A.	Stone.							
B.				white oak	24	S 53° 5' W	108 1/2 ch.	
C.	Stone.							
D.								
E.	Stone		+					
F.								
G.	Stone							
H.	Stone.							
I.	Stone.							
K.								
L.	Stone							
M.	Stone.							
6.	Stone.							
1.	Stone.							
2.								

INDEX.	CORNERS.	SIZE.	MARKS.	WITNESSES.	SIZE.	DIRECTION.	DISTANCE.	MARKS.
				<p>Surveyed April 4th 1832. 1/2 of S.E. qr. for Owen Stoddard, Esq for P.M. Gurry. 1/2 of N.E. for W^m Smith and Brothers. Plat filed for Stoddard and Smith. From Survey made May 3rd 1888. see. p. 230 of "Old Record" J. M. Waugh. C.S. M.C. 9</p>				
3	stone							
4	stone	12" x 8" x 6"						
5	stone							
7	stone							
8	stone			sack oak	18"	S 17° 45' W	27 lks	
9	stone	15" x 10" x 8"	+	white oak	20"	S 75° E.	23 lks	
	<p>I located the corners at "4", "7", "8", "9", and "B" and marked the same as indicated above, as required by law Oct 14, 1893 Wm. R. Hunt, Surveyor W. Co. Del.</p>							

Section 7 Township 20 North, Range 4 West.



INDEX.	CORNERS.	SIZE.	MARKS.	WITNESSES.	SIZE.	DIRECTION.	DISTANCE.	MARKS.
A.	Stone							
B.								
C.	Stone							
D.								
E.	Stone							
F.								
G.	Stone							
H.								
I.	Stone							
K.								
L.	Stone							
M.								
N.								
O.								
P.								
Q.								

Stone at I is given

Section 7. Township 20 North, Range 4. West.

INDEX.	CORNERS.	SIZE.	MARKS.	WITNESSES.	SIZE.	DIRECTION.	DISTANCE.	MARKS.
--------	----------	-------	--------	------------	-------	------------	-----------	--------


This Section is in the Prairie and all the corners staked some for want of trees.

E $\frac{1}{2}$ of N.W. q $\frac{1}{4}$ for Robert Williams N $\frac{1}{2}$ of S.E. q $\frac{1}{4}$ for D. Vance. E $\frac{1}{2}$ of S.E. q $\frac{1}{4}$ for Eliakin Ashton. W $\frac{1}{2}$ for Ashton and Vance. E $\frac{1}{2}$ of N.W. q $\frac{1}{4}$ for Wilson and W $\frac{1}{2}$ for John Potts. and Potts own E $\frac{1}{2}$ of S.W. q $\frac{1}{4}$. Plats filed to Potts, Wilson, Williams Vance and Ashton. Antecher C.S.

N Iron Pin 267 feet W of G on Sec Line

S Iron Pin 407 feet W of G on Sec Line

Section 8 Township 20 North, Range 4 West.



INDEX.	CORNERS.	SIZE.	MARKS.	WITNESSES.	SIZE.	DIRECTION.	DISTANCE.	MARKS.
A.	Stone							
B.								
C.	Stone							
D.	Stone							
E.	Stone							
F.	Stone							
G.	Stone							
H.								
I.	Stone							
K.								
L.	Stone							
M.	Stone							
S.	Stake							
J.								
Q.	Stone							
R.	Stone							
S.	Stone							

The stone is ^{Dickory} 10 1/2 lbs N of N rail of ^{14"} T. St L & K. C. R. R. and on true line from E to G.

The stone is 14ft 4in W of W rail of L. N. & C. R. R.

the stone is 30 lbs lbs N of N end of the rail road (T. St L & K. C. R. R.)

Black Walnut 8" N. 60° W. 17.
Red Oak. 40" S. 30° W. 48. (Buck)

21 inch N of N. Rail

Section 8 Township 20 North, Range 4. West.


INDEX.	CORNERS.	SIZE.	MARKS.	WITNESSES.	SIZE.	DIRECTION.	DISTANCE.	MARKS.
--------	----------	-------	--------	------------	-------	------------	-----------	--------

Surveyed April 8th 1836.

$\frac{1}{2}$ of S. W^{qr} for P. M. Currey. $\frac{1}{2}$ of S. E. q^r. and $\frac{1}{2}$ of N. W^{qr}.
 for Owen Stoddard and $\frac{1}{2}$ for Leonard Robinson. $\frac{1}{2}$ of S. E. for John Mack.
 Plus Iron for Stoddard Robinson. Mack &c.
 Ketchum

The stone at S is not at the half way point from C to 8 but just 40 acres was cut off N end of the E² W⁴ in the Stoddard partition (vide Bucks notes)

Section 9 Township 20 North, Range 4 West.




INDEX.	CORNERS.	SIZE	MARKS.	WITNESSES.	SIZE.	DIRECTION.	DISTANCE.	MARKS.
A.	Stone							
B.	Stone							
C.	Stone							
D.	Stone							
E.	Stone							
F.								
G.	Stone							
H.								
I.	Stone			Post		S 45° W	37 l	
K.				"		S 45° E	42 l	
L.	Stone			Post		South	18' 8"	
M.	Stone			"		N 75° W	40 l	
9.								
1.	Stone	55 1/2 lks	n of true point.	N. R. R. rail		South	41 1/2 lks.	True point is 43 lks S of Iron bar
2.	Iron bar	30" x 3 x 3/4"	angle bar	R. R. Nail		South	45 links	
R.	Stone			Willow	8	W	6	
S.	Stone			Cedar post		S 50° W	30 l	

said stone is 10 1/2 lks North of the North rail of the T. & N. R. R.

INDEX.	CORNERS.	SIZE.	MARKS.	WITNESSES.	SIZE.	DIRECTION.	DISTANCE.	MARKS.
8	Stone			<p>W 1/2 of N.E. qr for Thomas Stoddard,</p> <p>2-6-1896</p> <p>Due notice having been given by Wm Hawker corners were established at N. R. S and I</p> <p>George Anderson } John P. McClure } Chainmen</p> <p>11/23, 1907</p> <p>Established corner at "2" on line between the E 1/2 and the W 1/2 of the N.W. 1/4 of Sec 9 T. 20 N. R. 4 W. for Arthur Fralby and R. Miller.</p> <p>Distance from "A" to "B" 19.95 1/2 ch. from "B" to "C" 20.19 1/2 ch. "L" to "I" 40.09 ch.</p> <p>" " "M" to "2" 20.06 ch. " " "2" to "9" 20.06 ch.</p> <p>Stones found at "A" "B" "C" "L" "I" "M" & "7".</p> <p>Mar. 16, '07</p> <p>Established corner at "7" on line between the E 1/2 and the W 1/2 of the N.E. 1/4 of sec. 9 T. 20 N. R. 4 W. Planted stone north of true point 55 1/2 links.</p> <p>Nov. 20, '07</p> <p>Surveyed Line "C" "9" "I". Found stones "C" "9" & "I" to be in line. Found stone at "7", which heretofore has not been on record, 22 1/2 links east of true line</p>				<p>Harvey Edgemoor Surveyor.</p> <p>Milton Ness Surveyor, M.E.</p> <p>Milton Ness Sur. M.E.</p> <p>Milton S. Ness Sur. M.E.</p>

Section 10 Township 20 North, Range 4 West.



INDEX.	CORNERS.	SIZE.	MARKS.	WITNESSES.	SIZE.	DIRECTION.	DISTANCE.	MARKS.
A.								
B.								
C.	Iron Pin	1" X 26"		15' West E. line N. & S. Road Center E + W. Road				
D.								
E.	Iron pin	1" X 30"		Fence Post	6"	North	27	
F.	Stone							
G.								
H.								
I.								
K.								
L.								
M.	Stone							
10.	Stone							
1.	Stone							
2.	Stone							

Section 10 Township 20 North, Range 4 West.

INDEX.	CORNERS.	SIZE.	MARKS.	WITNESSES.	SIZE.	DIRECTION.	DISTANCE.	MARKS.
--------	----------	-------	--------	------------	-------	------------	-----------	--------

x Stone
y Stone.

(Back)

Surveyed April 6th 1832.
E. J. W. Jr. for Thomas Stoddard.


Oct. 6 Surveyed NE 1/4 for Thos. Wilkins
Jas. A. Harding Co. Surveyor.

INDEX.	CORNERS.	SIZE.	MARKS.	WITNESSES.	SIZE.	DIRECTION.	DISTANCE.	MARKS.
--------	----------	-------	--------	------------	-------	------------	-----------	--------

Oct 9 1899.


Due notice having been given by Chris Stungley to B.D. Rusk & David S. Miller, I located corner at N.
 James A. Harding
 S.M.C.

Section 12 Township 20 North, Range 4 West.



INDEX.	CORNERS.	SIZE.	MARKS.	WITNESSES.	SIZE.	DIRECTION.	DISTANCE.	MARKS.
A.	Stone.							
B.								
C.	Stone.							
D.								
E.	Stone			Stone		South	42	
F.	Stone							
G.								
H.								
I.	Stone.							
K.								
L.								
M.								
12.	Stone.							
1.								
2.								

Feb 20th 1858




INDEX.	CORNERS.	SIZE.	MARKS.	WITNESSES.	SIZE.	DIRECTION.	DISTANCE.	MARKS.
A								
B								
C								
D								
E	Stone							
F								
G	Stone							
H								
I								
K	Stone							
L								
M								
13								
1	Stone							
2	Stone							

INDEX.	CORNERS.	SIZE.	MARKS.	WITNESSES.	SIZE.	DIRECTION.	DISTANCE.	MARKS.
--------	----------	-------	--------	------------	-------	------------	-----------	--------

This Section is in the Prairie and all of the corners set by me
 (No name of Surveyor given) are on the Prairie, and of course no bearing trees.

Noted by E.S.


W³ of S. W. for Joseph M. Perkins. E³ of S. W. for John Binford, and
 S. E. for John Butcher. Plats filed for Perkins, Binford and Butcher.



INDEX.	CORNERS.	SIZE.	MARKS.	WITNESSES.	SIZE.	DIRECTION.	DISTANCE.	MARKS.
A.	Stone							
B.								
C.								
D.								
E.								
F.								
G.								
H.	Ston.							
I.	Post.							
K.	Stone							
L.	Ston Post and mound.							
M.	Stone							
14.	Post.							
1.								
2.	Stone							
R.	Stone							

INDEX.	CORNERS.	SIZE.	MARKS.	WITNESSES.	SIZE.	DIRECTION.	DISTANCE.	MARKS.
7	Stone			Surveyed May 17 th and 18 th 1858. E ^{ly} of S. E. cor. belonging to Jacob Stingley				
10	Stone							
9	Stone							W ^{ly} to Daniel Ketchum.

Section 15 Township 20 North, Range 4 West.



INDEX.	CORNERS.	SIZE.	MARKS.	WITNESSES.	SIZE.	DIRECTION.	DISTANCE.	MARKS.
A.	Stone							
B.	Stone							
C.								
D.	Stone							
E.	Stone							
F.	Stone							
G.	Stone							
H.	Stone							
I.								
K.								
L.								
M.								
15 ²								
1.	Stone ?			Hick Hick	24 10	S 63 1/2 W N 13 E	13 1/2 4 1/2	
2.	Stone ?			White Oak.	36"	S. 66 1/2 W	30	Black CS.

Section 15 Township 20 North, Range 4 West.

INDEX.	CORNERS.	SIZE.	MARKS.	WITNESSES.	SIZE.	DIRECTION.	DISTANCE.	MARKS.
--------	----------	-------	--------	------------	-------	------------	-----------	--------

X Stone
 Y Stone
 R Stone

Columnar


24"

N. 67° W

64.

Surveyed S. line for J. Barb and Henry Cochran. Sep. 12th, 1879.
 Chairmen Abraham Kiew and Simpson Evans. Elmora. Cochran and Barb present.

There are 2 stones at 2 one set by Ketchum and one by Buck, stone set by Ketchum is in centre of North & South road and on line of F. but is not at the half way point from 0M to 15, Stone set by Buck is by fence on W. side of road but too far South, The Stone at 1 was also set by Buck, is also a little too far South, F. 20M are all U. K.



INDEX.	CORNERS.	SIZE.	MARKS.	WITNESSES.	SIZE.	DIRECTION.	DISTANCE.	MARKS.
A.	STONE							
B.	Stone							
C.	Stone							
D.								
E.	STONE							
F.	STONE							
G.	Stone							
H.	Stone							
I.	STONE		+					
K.	Stone.			White Oak	36"	N. 76 1/2° E.	66	
L.	STONE							
M.	STONE							
16.	Stone			Black Oak. White Oak. B. Hickory	30" 20" 14"	Dr. 12° E. S. 66 1/2° W	100 44 1/2 99	
1.	STONE							
2.	Stone							
X	Stone.							

Isaac P. Shotts


Section 16 Township 20 North, Range 4. West.

INDEX.	CORNERS.	SIZE.	MARKS.	WITNESSES.	SIZE.	DIRECTION.	DISTANCE.	MARKS.
7	Stone.							
				Surveyed August 20 th 1844.				
				N ^W gr belonging to George Ellis.		May 9 th 1845.		W ² of
				S ^W gr to Elam B. Rusk.				A. Ketchum C.S. M.C. 2.
3-14-1897. Due notice having been given by Isaac P. Shotts corners were located at 2, 16, 1, F, G, H, R, S								
2	Stone			W U	15	S 63 $\frac{1}{2}$ W	28 $\frac{1}{2}$	
16	Stone		+ on S side	B U	25	N 2 E	76 $\frac{1}{2}$	
1	Stone		H					
F	Stone		H on S side					
G	Stone		G	Cottonwood	18	N 51 $\frac{3}{4}$ E	14 $\frac{1}{2}$	
H	Stone		H					
R	Stone		+ H	B. U B U	30 12	S 88 W N 37 E	23 $\frac{1}{4}$ 35	
S	Stone		+					

Harvey E. Wynkoop

STATE
County of
To Nell
nonreside
You ar
Monday
cause a
land in
N. B.
lishing
and co
be mac
said Co
You
vey will
adjoinin
f 18 3w

Section 17 Township 20 North, Range 4 West.



INDEX.	CORNERS.	SIZE.	MARKS.	WITNESSES.	SIZE.	DIRECTION.	DISTANCE.	MARKS.
A.	Stone. Set by witness stump.			West rail road line		East	14 feet.	
B.	Stone		+					
C.	Stone							
D.								
E.	Stone.							
F.	STONE							
G.	Stone.							
H.	Stone							
I.	Stone							
K.	Stone.							
L.	Stone.							
M.	Stone.							
17	Stone			White Oak	20"	S. 68 1/2 W	58 1/2	
1.	Stone							
2.	Stone.			Hickory	6"	S. 11 1/4 E	39 1/2	

Section 17 Township 20 North, Range 4 West.

INDEX.	CORNERS.	SIZE.	MARKS.	WITNESSES.	SIZE.	DIRECTION.	DISTANCE.	MARKS.
--------	----------	-------	--------	------------	-------	------------	-----------	--------

5 Stone (SAME STONE AS 4 IN SEC. 16 T20N R4W)
 6 Stone 32 links W of NW corner.
 7 Stone
 8 Stone
 9 Stone

Buckles

Surveyed May 31st 1860.

J. W. gr of N. W. gr for C. W. White. N. E. gr of N. W. gr for John Ayddot. S. E. gr of N. W. gr for heirs of J. White. N. E. gr and N. E. gr of N. E. gr and also S. E. gr of S. E. gr for Dr. Johnson. W. E. gr of S. E. gr and N. E. gr of S. E. gr. also S. E. gr of N. E. gr for Mr. Pickett. N. E. gr of S. W. gr to Geo. Wright.

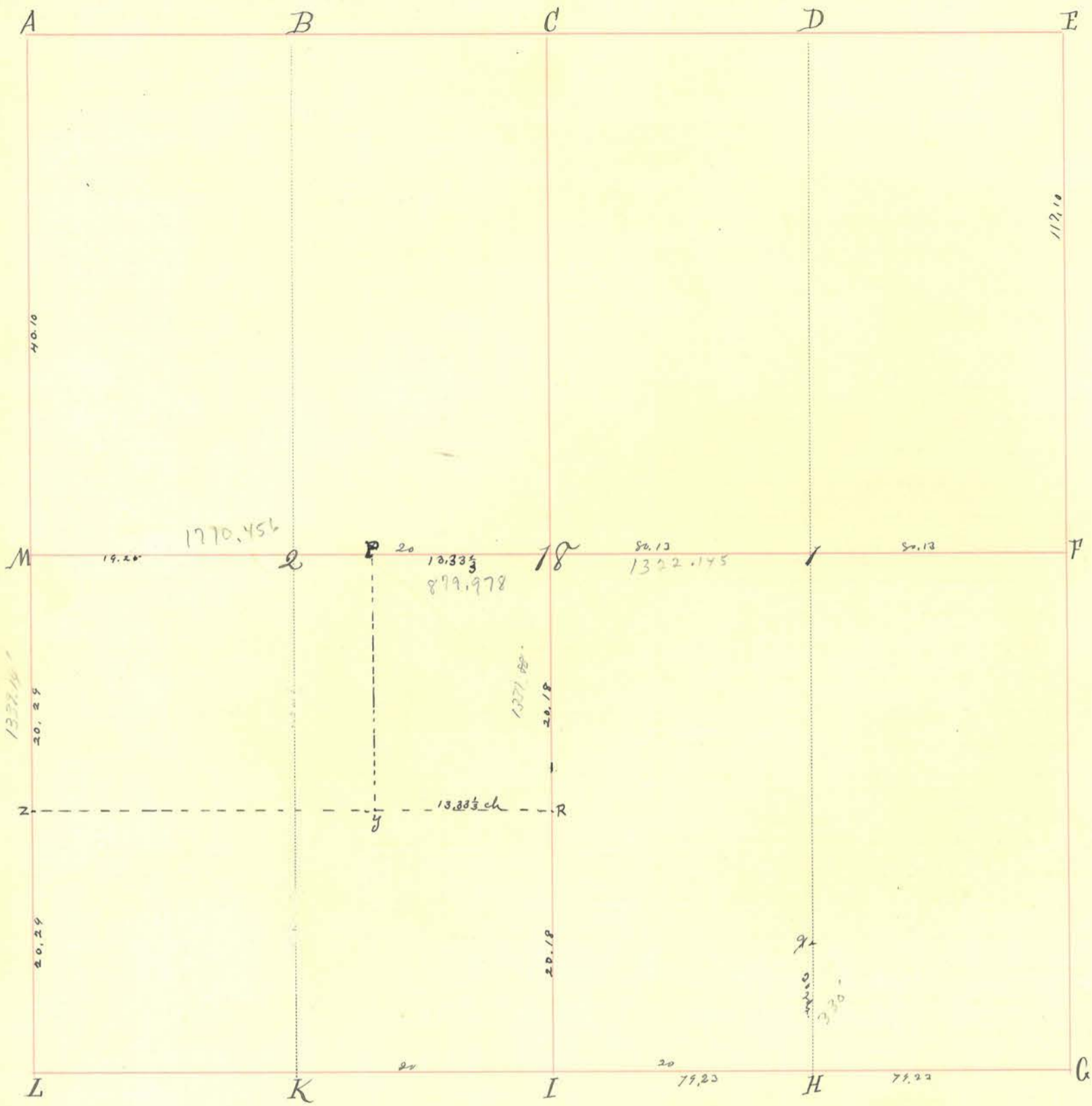
Ketchum C.S.

10 Stone
 11 Stone
 12 Stone
 13 Stone

X Stone AS CALLED FOR IN SEC. 16 T20N R4W

32
 60
 10
 22
 20.12

Section 18 Township 20 North, Range 4 West.



INDEX.	CORNERS.	SIZE.	MARKS.	WITNESSES.	SIZE.	DIRECTION.	DISTANCE.	MARKS.
A.	Stone							
B.								
C.	Stone.							
D.								
E.	Stone							
F.	Stone.							
G.	Stone.							
H.	Stone, by Ketchum		+					
I.	Stone " " "		+					
K.								
L.		40 lks between L & Cool Creek Corner						
M.	Stone							
18.	Stone			⊠ Oak Oak.	18" 20"	S 10° E S 40° E	29 1/2 63 1/2	
1.	Stone.							
2.								
X	Stone							

Bruck

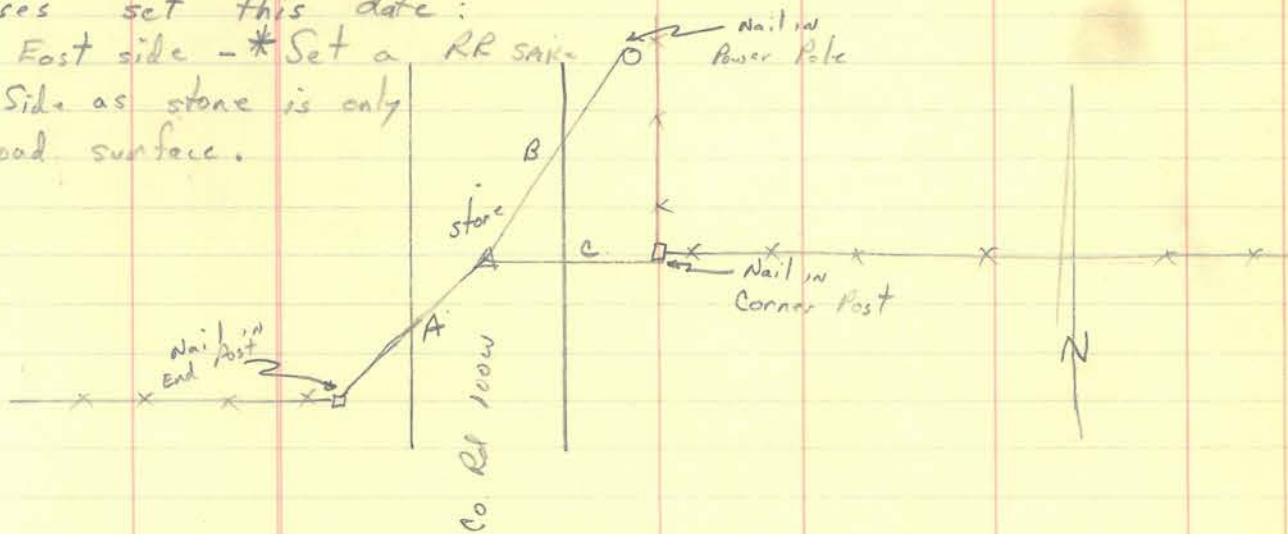
Section 18. Township 20 North, Range 4 West.

INDEX.	CORNERS.	SIZE.	MARKS.	WITNESSES.	SIZE.	DIRECTION.	DISTANCE.	MARKS.
	<p>May 30th 1860 N.E. to C. Prater. E $\frac{1}{2}$ S.E. qr to George Wright. N. $\frac{1}{2}$ of N. $\frac{1}{2}$ of S.E. qr to James Wilson. S. $\frac{1}{2}$ for John Devenport. 2/3 acres off S. end of E $\frac{1}{2}$ of N.E. qr to Devenport. 10 acres off the S. end of E $\frac{1}{2}$ S.E. qr to Douke. Ketchum, CS</p>							
P	Stone	very large	+					
y	Stone							
z	Stone							
R	stake							


June 30, 1982 Sunny, Breeze Warm
 Searched for and found stone "M" of Sec. 18. The following are
 temporary witnesses set this date:
 Stone is flat on East side - * Set a RR SAIL
 along said East Side as stone is only
 0.3 feet below road surface.

Witnesses:

- A: 56.53'
- B: 52.72'
- C: 21.18'



Section 19 Township 20 North, Range 4 West.



INDEX.	CORNERS.	SIZE.	MARKS.	WITNESSES.	SIZE.	DIRECTION.	DISTANCE.	MARKS.
A.								
B.								
C.	Stone			White Oak	24"	S. 32' W	114.	
D.	Stone							
E.	Stone							
F.	Stone							
G.	Stone			East Rail Monon R.R.		West	12 1/2	
H.	Stone		not exactly correct					
I.	Stone							
K.								
L.								
M.								
19.	Stone			" " " "	30"	N. 66 3/4 W	123 1/2	
1.	Stone			White Oak	30"	S. 82 1/2 W	86 1/2	
2.	Stone			" " " "	20"	West	73 1/2	
				" " " "	22"	S. 49 3/4 E.	30.	

NOTICE OF SURVEY.
 State of Indiana, } S. S.
 County of Montgomery. }
 To Andrew J. Pogue, Wm. H. Hughes, N. E. and M. L. Shotts, Wm. T. and Joana Murphy, Wm. T. Murphy, James P. Murphy, M. J. Cawley, James Rooney and Sarah A. Kirkpatrick and all others who may be concerned;
 You are hereby notified that on Monday, February 15, 1897, I will cause a survey to be made of my land in section 19, township 20, North of range 4 West, for the purpose of establishing and perpetuating the lines and corners thereof. Said survey to be made by the County Surveyor of said county and state and that your share of the costs of said survey will be taxed against your lands adjoining said corner or corners.
 Signed, TIMOTHY B. MURPHY

INDEX.	CORNERS.	SIZE.	MARKS.	WITNESSES.	SIZE.	DIRECT
W	Stone					
U	Stone					
R	Stone					
S	Stone					
T	Stone					

planted by Hoffman.
 Limestone
 80 lbs to W. Line of Right of Way
 Jack Oak 24 N 45 E 1 lb
 92 lbs to West Line of Right of Way

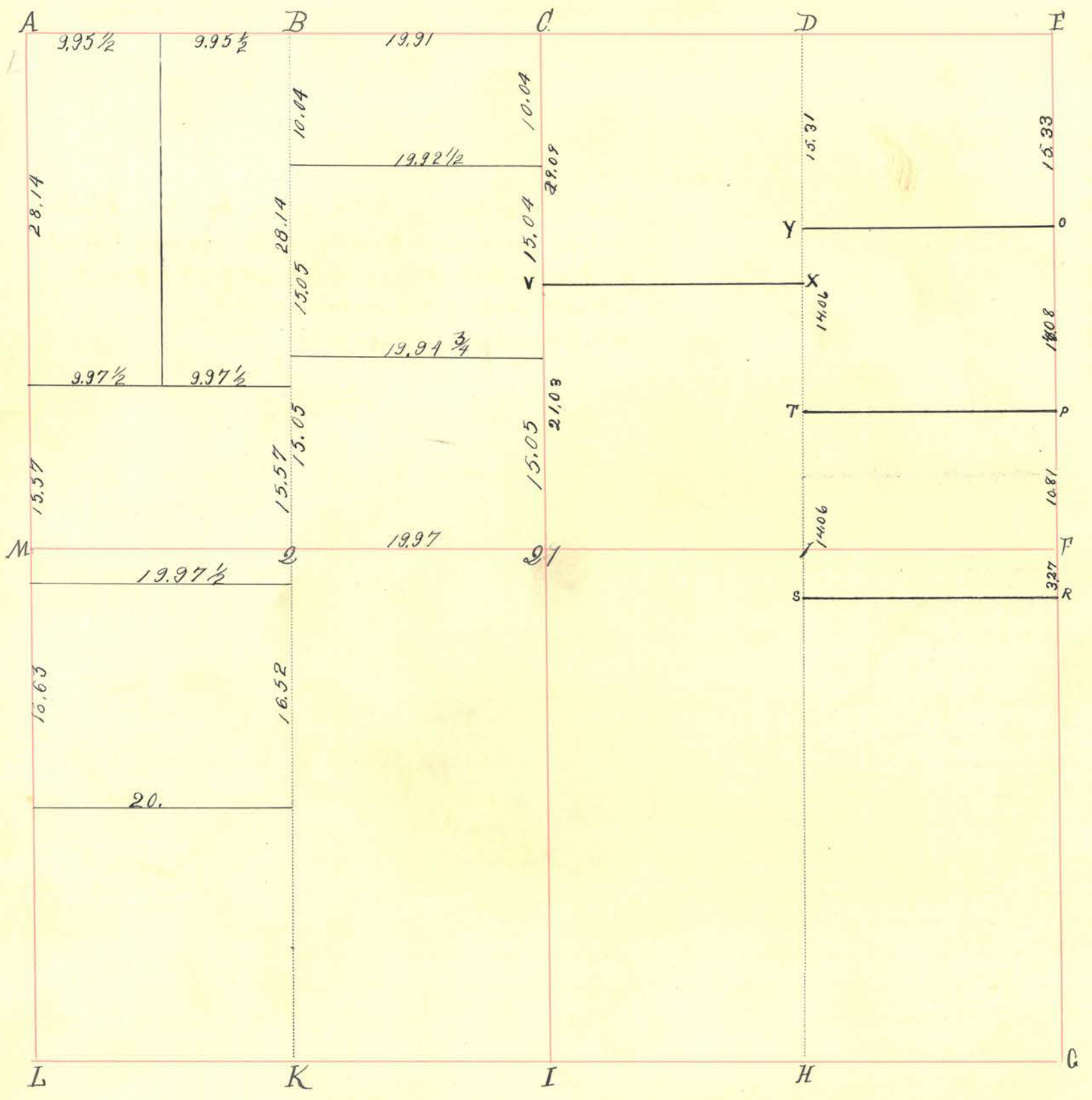
3-25-1897

Due notice having been given by publication in the Linden Leader corners were established at T, S, R, I, F, & U

These being stones at 2, and 19 I projected the line out East to the intersection of the line from E to G and planted large stone at F, run line from E to F and from F to G and divided the distances and planted stones, planted stone at I half way between 19 and F, also at S half way from I to II, also at R half way from I to 19

Harvey Wynkoop Co S.

Section 21 Township 20 North, Range 4 West.



INDEX.	CORNERS.	SIZE.	MARKS.	WITNESSES.	SIZE.	DIRECTION.	DISTANCE.	MARKS.
A.	Stone							
B.	Stone							
C.	Stone							
D.	Stone							
E.	Stone			Cotton Wood	18	N 51 3/4 E	14 1/2	
F.	Stone			Stone		South	3.268	
G.				Stone		North	10.81	
H.	Stone							
I.								
K.								
L.	Stone in Road.							
M.								
Q.	Stone in Road							
1.				Stone		West	.06	
2.	Stone.							

Section 21 Township 20 North, Range 4 West.

INDEX.	CORNERS.	SIZE.	MARKS.	WITNESSES.	SIZE.	DIRECTION.	DISTANCE.	MARKS.
--------	----------	-------	--------	------------	-------	------------	-----------	--------

*Surveyed January 21st 1846.
 NWqr of S.Wqr for John Dunkle.
 H. L. Chew. C.S.M.C*

O Stone
 P "
 R "
 S "
 T "
 V "
 Y "
 X "

*Sept. 29-1903
 Due notice having been given by John Hudson
 10 days previous to the date of this survey, I located
 and established corners at O, P, R, S, T, V, Y, and X,
 all of the interested parties present.
 Wm. S. Harding - Chainman
 Jas. A. Harding
 Co. Surveyor*


Section 23 Township 20 North, Range 4 West.

INDEX.	CORNERS.	SIZE.	MARKS.	WITNESSES.	SIZE.	DIRECTION.	DISTANCE.	MARKS.
W	Stone			Black Walnut	4"	S. 88° W	122.	
X				Jack Oak	4"	N. 32° E	24	
Y	Stone							
Z	Stone							
P				Black Walnut	28"	S 42 1/2° E	19.	Black O
				June 8 th 1860 Survey of part of Sec. 23.				

Section 25. Township 20 North, Range 4. West.

INDEX.	CORNERS.	SIZE.	MARKS.	WITNESSES.	SIZE.	DIRECTION.	DISTANCE.	MARKS.
				<i>E$\frac{1}{2}$ of N.E. qr and E$\frac{1}{2}$ of S.E. qr. for Peter Morgan. W$\frac{1}{2}$ of N.E. qr for J. M. Luce. and N.W. qr for Ellis Mullen. Plats filed for Mullen and Luce.</i>				
R	Stone			S Oak R Oak	10 24	N 27 W S 35 W		Calcher C.S. 26 46 $\frac{3}{4}$
S	Stone							

Section 26 Township 20 North, Range 4 West.




INDEX.	CORNERS.	SIZE	MARKS.	WITNESSES.	SIZE.	DIRECTION.	DISTANCE.	MARKS.
A.	Stake							
B.								
C.	Stone.							
D.	Stone.							
E.	Stone.							
F.	Stone.							
G.	Stone.							
H.								
I.								
K.	Stone.							
L.	Stone							
M.	Stone.							
26								
1.								
2.	Stone.							

Section 26 Township 20 North, Range 4 West.

INDEX.	CORNERS.	SIZE.	MARKS.	WITNESSES.	SIZE.	DIRECTION.	DISTANCE.	MARKS.
				<p>January 30th 1874. June 22nd 1874.</p>				

Section 27 Township 20 North, Range 4 West.




INDEX.	CORNERS.	SIZE.	MARKS.	WITNESSES.	SIZE.	DIRECTION.	DISTANCE.	MARKS.
A.	Stake.							
B.								
C.	Stake							
D.								
E.								
F.	Stone			White Oak.	18"	N. 11° W	5	
G.	Stone							
H.								
I.	Stake.							
K.								
L.				Hickory	18"	S. 83° W	8.	
M.								
27.	Stone.	20" long.	4" "N."	Stone		West	1/4 ch.	7" "W."
1.								
2.	Stone.	12" long	0"	Stone	14"	North	1/2 ch.	7" "W."

Section 27 Township 20 North, Range 4 West.

INDEX.	CORNERS.	SIZE.	MARKS.	WITNESSES.	SIZE.	DIRECTION.	DISTANCE.	MARKS.
X D.	Stone (E. side part of ditch) Stone	14" long 24"	"S" "H"	Stone Stone		S. W	24 ch. .14 .. .	"W" "W"
<p>December 17-18, 19th 1888.</p> <p>10 days written notice having been served on James G. Burt. and W^m H. Durham by Susannah G. Cannon. by W^m S. Hannah. constable survey was made of S.E. 1/4 of Sec. 27, T. 20ⁿ, R. 4, W.</p> <p>James M. Vaughn. S.M.C.D.</p>								

Section 29 Township 20 North, Range 4 West.



INDEX.	CORNERS.	SIZE.	MARKS.	WITNESSES.	SIZE.	DIRECTION.	DISTANCE.	MARKS.
A.	Stone		stone on top of true stone					
B.	Stone		T					
C.	Stone		+					
D.	Stone.		the stone at D is a little out of line					
E.	Stone							
F.								
G.	Stone							
H.	Stone							
I.	Stone							
K.								
L.	Stone							
M.	Stone							
29.	Stone		+	white oak	30"	S. 40 $\frac{1}{2}$ ° E	91 $\frac{1}{2}$	
1.								
2.	Stone		+					
R.	Stone		The stone at R is a little out of line					

Section 29 Township 20 North, Range 4 West.

INDEX.	CORNERS.	SIZE.	MARKS.	WITNESSES.	SIZE.	DIRECTION.	DISTANCE.	MARKS.
4.	Post.							
5.	Post.							
6.	Stone							
7.	Post.							
8.	Stone							(Buck)
<p>Surveyed 9th 1817.</p> <p>S.W. qr of N.E. qr to David Fawcett. N.W. qr of S.E. qr to Pat Murphy.</p> <p>5-10-1897</p> <p>Due notice having been given by Jas. Vail corners were located at B.C., 286 and 29 was relocated or found</p> <p>Harvey E. Wynkoop. Co. Surv.</p>								

Section 30 Township 20 North, Range 4 West.

INDEX.	CORNERS.	SIZE.	MARKS.	WITNESSES.	SIZE.	DIRECTION.	DISTANCE.	MARKS.
a.	Stone.		+					
b.	Stone.		+					
c.	Stone.		+					
d.	Stone.		+	B. Oak. J. Oak.	9" 13"	S. 45° E. S. 74° W	38 98½	Point.
x.	Stone.							
y.	Stone.							

January 7th 1833.

By fraction of S. W. qr. for John Stoddard & Lot for P. W. Curry and David Vance. E. 1/2 of Sec 1 for Jeremiah Miller. Plats delivered to Curry for himself and Vance and also Miller.

March 28th 1852.

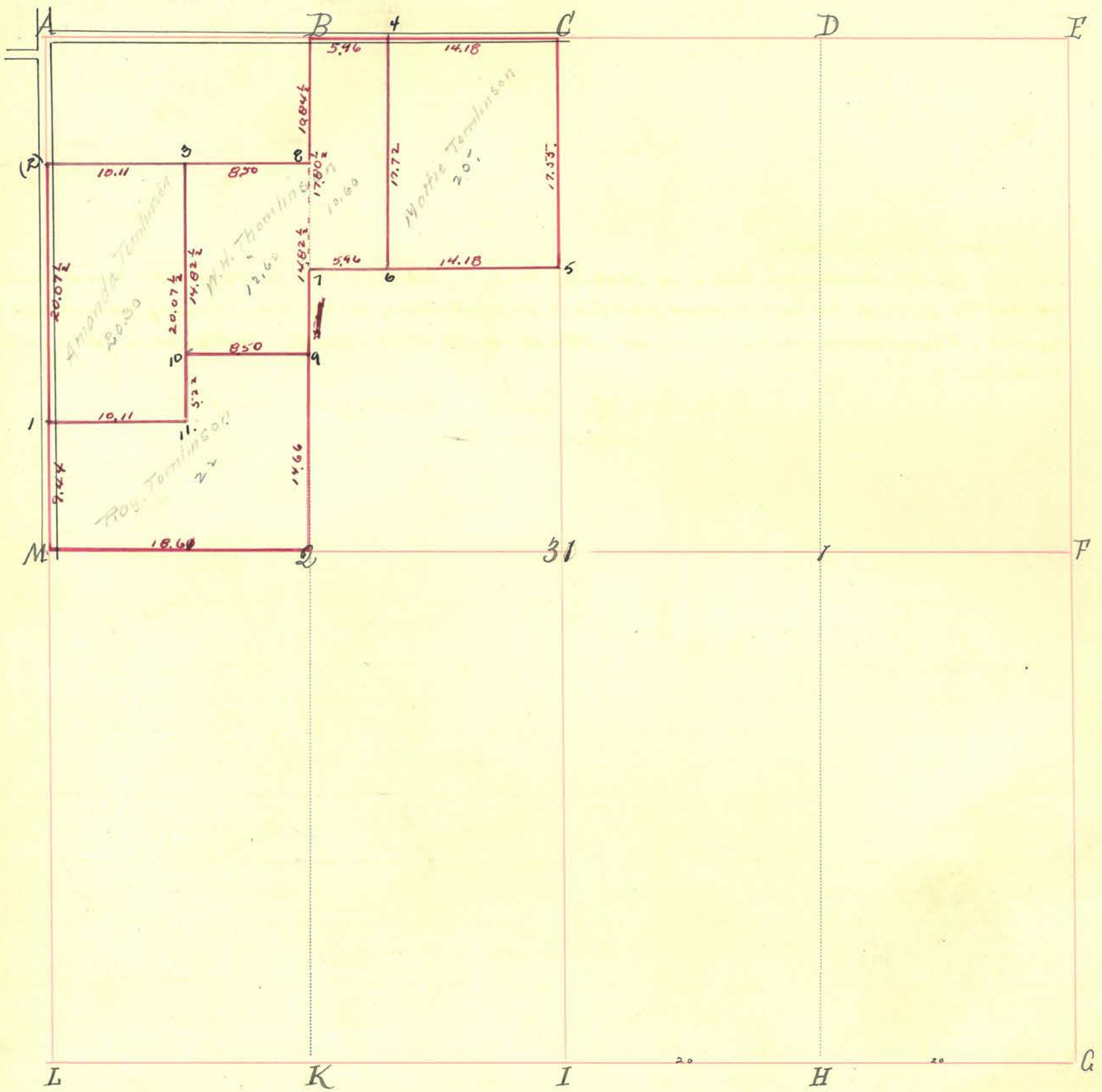
W. 1/2 of E. 1/2 of N. W. qr. to Joseph Alexander.

Attest.

December 12th 1890.

Surveyed 14th of the E. 1/2 of S. 1/2 of S. W. 1/4 of Sec 30 T. 20 N. R. 4 W. for Michael Sprague, also established corner at "d" 80 p north of "K" all the interested parties present and consenting.

W. F. Agent J. M. C.



INDEX.	CORNERS.	SIZE.	MARKS.	WITNESSES.	SIZE.	DIRECTION.	DISTANCE.	MARKS.
A.	Stone in Road.		Stone on top. Two small st.					
B.	Stone.							
C.	Stone.							
D.								
E.								
F.								
G.	Stone							
H.								
I.	Stone							
K.								
L.								
M.	STONE	1910 SEE SURVEY		B. Oak. W. Oak. Black Jack. Glickory.	18" 14" 30" 12"	N. 10° E. S. 48° W. North. S. 31 1/2° W.	33. 23. 60. 79.	
37.								
1.								
2.	STONE	1910 SEE SURVEY		B. Oak. W. Oak.	14" 16"	S. 17° E. S. 82° W.	83. 126.	

Section 31 Township 30 North, Range 4 West.


INDEX.	CORNERS.	SIZE.	MARKS.	WITNESSES.	SIZE.	DIRECTION.	DISTANCE.	MARKS.
--------	----------	-------	--------	------------	-------	------------	-----------	--------

July 9th 1832.
 The N^W of S. W. q^r. for J^{es}. Simons, & J^r for A^{bra}ham Durham
 or rather Mr Jacob Durham. Plot filed for Durham.
 Vide "Old Record".

Jan. 25-26 - 1910.
 Survey of J. C. Tomlinson. land in NW Qr (tr) of Sec 31 T 30 N R 4 W. To divide said land into
 40 Tracts. lines were run as red lines on plat show, their length being shown by red
 figures. Foundstones established at. M-(2)-A-B-C-7-2-5. Set stones at- 1-4-6-
 9-10-11 -3

William L. Ness surveyor. Mont. Co.
 L. B. Shick - chairman

- 1 STONE
- (2) "
- 3 "
- 4 "
- 5 "
- 6 "
- 7 "
- 8 "
- 9 "
- 10 "
- 11 "



INDEX.	CORNERS.	SIZE.	MARKS.	WITNESSES.	SIZE.	DIRECTION.	DISTANCE.	MARKS.
A.	Stone							
B.	Stone							
C.	Stone			B, Oak	24	S 18 W	91 1/2	
D.	Stone		+					
E.	Stone							
F.	Stone		+					
G.	Corner in Jas. W Hall Ditch			Stone		North	41 Mo	+
H.								
I.								
K.	Stone		hole in top					
L.	Stone							
M.	Stone							
32.	Stone		T					
1.	Stone		hole in top					
2.								
T	Stone		hole in top					

INDEX.	CORNERS.	SIZE.	MARKS.	WITNESSES.	SIZE.	DIRECTION.	DISTANCE.	MARKS.
--------	----------	-------	--------	------------	-------	------------	-----------	--------

February 20th 1865.

U	Stow		+	O.E. Jr of O.E. Jr to Peter Strober.				
V	Stow		+					(Sketches)
R	Stone		+					
S	Stone		T					


4-28-1897

Due notice having been given by John H Cochran corners were established at C. R, D
S, F, I, 32, T,
Harvey Wynkoop. Co Surv.

6-23-1897

Due notice having been given by Foster Fletcher corners were established at L. M. B
U, V
Harvey & Wynkoop. Co Surv.

Section 34 Township 20 North, Range 4 West.



INDEX.	CORNERS.	SIZE.	MARKS.	WITNESSES.	SIZE.	DIRECTION.	DISTANCE.	MARKS.
A.								
B.								
C.								
D.								
E.								
F.								
G.								
H.								
I.								
K.	Stone							
L.								
M.								
34.								
1.								
2.								

Black Oak. 24" S. 82° W 48.
 Oak. 12" N. 82 1/2° E. 4.
 W. Oak. 14" S. 37 1/2° W 46.
 Oak. 12" N. 40° E 41.
 Hickory. 24" N. 33° W 12.
 W. Oak. 11" S. 42° E 47.

Lyme. 10" N. 62° E 53.
 Oak. 36" S. 1° W 16

(Back)

Section

Township

North, Range

West.

INDEX.	CORNERS.	SIZE.	MARKS.	WITNESSES.	SIZE.	DIRECTION.	DISTANCE.	MARKS.
--------	----------	-------	--------	------------	-------	------------	-----------	--------

May 3^d 1907. By appointment of Surveyor of Montgomery County, Indiana, with the consent of the parties, namely, L. H. Cochran, George T. Durham and Sarah M. Durham, J, with R. L. Baker as chainman and assistant, on this day proceeded to locate the line and establish the corner on the North side of the West Half of the south West Corner of Section 34, Tp. 20, N. Range West, and the line between 37 acres off the West side, and 43 acres off the East side of said West half, according to a former legal partition of said West half; Also, to establish the North East corner of the West half of the South East quarter of Section 33, said Township, and the North and East lines of said last-named West half. All said parties being present by their duly appointed agents.

First, Beginning at the established and accepted ^{West} line of the South West quarter of said Sec. 33, near its SW cor, I measured 40.24 ch. E. to S. $\frac{1}{2}$ mi. stone of said Sec. 33, thence 20.12 ch. farther E., to S. E. cor. ^W S. E. ^{sd.} sec. - S. end of N. + S. fence is on line; thence 20.12 Ch. + drove stake for E. line of said Sec.

Second: Beginning at W. $\frac{1}{2}$ mi. cor. (marked by a fence post) of said Sec., I measured E. 40.22, to stone ^{found for} at center of said sec. 33; thence E. 20.1075, to E. line of W. $\frac{1}{2}$ of S. E. of said sec. 33, thence E. 20.1075 to E. line of said Sec.


Third: Beginning at a post at ne. cor. sec. 3-19-4, 2.10 E. of se. cor. of sec. 34-20-4, I measured W. 40.39 ch. to NW. cor. of N. E. qtr. sd. sec. 3, being to wire fence post, thence 1.77 ch. to SW. cor. S. E. qtr. said sec. 34; thence 38.56 ch. to NW. cor. of sd. sec. 3, thence 1.34 ch. W. to S. W. cor. sd. sec. 33, sd. point being 80.48 ch. E. of SW. cor. sd. sec. 33-20-4.

Fourth. Beginning at N. E. cor. of sd. sec. 34, I measured to a point 2.18 ch. W. of N. E. cor. of sd. sec. 3-19-4, 80.27 $\frac{1}{2}$ ch. - thence from $\frac{1}{2}$ mi. point on said E. line of said sec. 34, I measured W. 80.05 ch. to W. line of said sec., being to a point 80.43 $\frac{1}{2}$ ch. E. of W. $\frac{1}{2}$ mi. cor. of said sec. 33-19-4. I then set stone on line bet. center of sec. 33 and $\frac{1}{2}$ mi. stake of sd. sec. 34, 70.79 42/100 ch. from said half mi. cor. Witnesses: - Post, S. 20. E. 27 $\frac{1}{2}$ l.; Post, N. 20. W. 17. l. I also set stone on said line 60.32625 ch. E. from W. $\frac{1}{2}$ mi. stone of said Sec. 33.

Fifth: - An open ditch interfering, I set no stones at S. ends of lines to be located, but drove stakes as follows; First, stake 60.36 ch. E. of SW. cor. of sd. sec. 33-20-4, to mark W. line of E. ² S. E. ^{sd.} sec. 33, which is in S. line of N. + S. fence. Second, stake 72.814625 ch. W. of N. E. cor. of sd. sec. 3-19-4, which stake is 2 l. E. of S. line of N. + S. partition fence on sd. W. ² S. W. ^{sd.} sec. 34, and is 9.245375 E. of E. line of said sec. 33-20-4. A corner stone is at N. $\frac{1}{2}$ mi. stake of sec. 33-20-4. A stone also marks N. E. cor. of W. ² N. E. ^{sd.} said sec. No witnesses found. Stone marking center of sec. 33, is slightly ^{of N. + S. $\frac{1}{2}$ mi. stone} E. + slightly N. of center. Stone at N. E. cor. of sec. 34-20-4 is replaced by fence post. Roots of W. ash, N. 32 $\frac{1}{2}$ E. 5 l., still remaining.

J. L. Cochran, Deputy Surv. M. C. Ind.

Section 35 Township 20 North, Range 4 West.



INDEX.	CORNERS.	SIZE.	MARKS.	WITNESSES.	SIZE.	DIRECTION.	DISTANCE.	MARKS.
A.								
B.								
C.								
D.								
E.								
F.								
G.	Stone			Gray Oak: Glickory.	26" 4"	N. 40 1/2° E N. 40° W	29 34	
H.								
I.								
K.	Stone.			Hawberry: B. Oak.	16" 8"	S. 11° E		Buck.
L.								
M.								
35	Stone,							
1								
2.	Stone in Prairie.							

Section 30 Township 20 North, Range 17 West.

INDEX.	CORNERS.	SIZE.	MARKS.	WITNESSES.	SIZE.	DIRECTION.	DISTANCE.	MARKS.
X.				Nickroy.	8"	S. 77 1/2° W	16	
J.				P. Oak.	12"	N. 69 1/2° E	22 1/2	
R	Stone +			By ash.	6"	S. 38° E	11 1/2	
S	+			Cherry.	4"	N. 81° W	27.	(Punch)
T	Stake			<p> E 1/2 of N.E. qtr. The N 1/2 for John Boyer. & S 1/2 to Wm. Manner. April 13th 1863. (Kitchen, C.S.) W 1/2 of S.E. qtr and 7 ac in N.W. corner of E 1/2 to John Manner and E 1/2 to Isaac Perkins. Vide "Old Record" </p>				