

**SURVEYOR'S RECORD
BOOK**


**Montgomery County
Indiana**

No 6

T18N – R4W

UNION (SOUTH)

Section 1 Township 18 North, Range 4 West.



INDEX.	CORNERS.	SIZE.	MARKS.	WITNESSES.	SIZE.	DIRECTION.	DISTANCE.	MARKS.
A.								
B.				Beech	12"	N. 21° W.	19.	
C.				" "	18"	S. 18° W.	31 1/2	
D.				Hickory.	4"	S. 26° W.	15.	
E.				Oak.	15"	N. 9° E.	23.	
F.								
G.								
H.				Hickory.	30"	S. 8° E.	24.	
I.				Red Oak.	36"	N. 16° W.	46.	
K.				Beech.	18"	East	1	
L.								
M.								
1.				Beech.	18"	N. 11° E.	6.	
1'				Hickory.	14"	S. 16° W.	33.	
2.				White Oak	15"	N. 48° E.	18.	
				Hickory	20"	S. 7° W.	33.	{Buck, P.S.}

INDEX.	CORNERS.	SIZE.	MARKS.	WITNESSES.	SIZE.	DIRECTION.	DISTANCE.	MARKS.
--------	----------	-------	--------	------------	-------	------------	-----------	--------

*E 1/2 of S.E. qr for J. B. Kenyon. W 1/2 of S.E. qr and E 1/2 of S.W. qr for Wm. Prillon.
 and W 1/2 of S.W. qr for Elisha Leck. W 1/2 of S.W. qr for Elisha Leck. W 1/2 of N.W. qr for
 Charles Johnson. and E 1/2 for George W. Jones. 1-Plot-Filed.*

Lige W. and Anna Walden
Easement R 132, Page 381

Sec. 2-18-4W

Sec 35-19-4W

Smartsberg Road

Sec. 1-18-4W

Sec 36-18-4W

Wingert Stop

All R/W came off the
North Side of Section
except a small strip
out of Sect. 36 near the
intersection of Road and
the RR R/W

Probably Location
of Sect Line

Sect 1

Believe this
is Sect Line
except for small angle
at Road

1/4 Sect Line

Sect 36

CEMETERY

50' R/W Indianapolis Northwestern

John

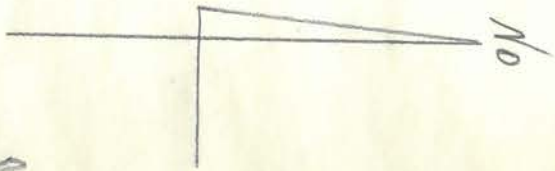
Heirs

John L and Harriett Gray E

John B and Rose L. Line "

Robert L and Abbie L Gray "

Seth E and Mima C Line "



Possible Location
of Cemetery
We have no definite location

Sec 36

Sec 1

1/2 Sect. Line

1/4 Sect Line

Wm L and Bertha Swan
Ease in R 132 - Page 382

Traction Co.
line Hoirs

R 133 Page 83
134 " 22
134 " 23
134 " 21

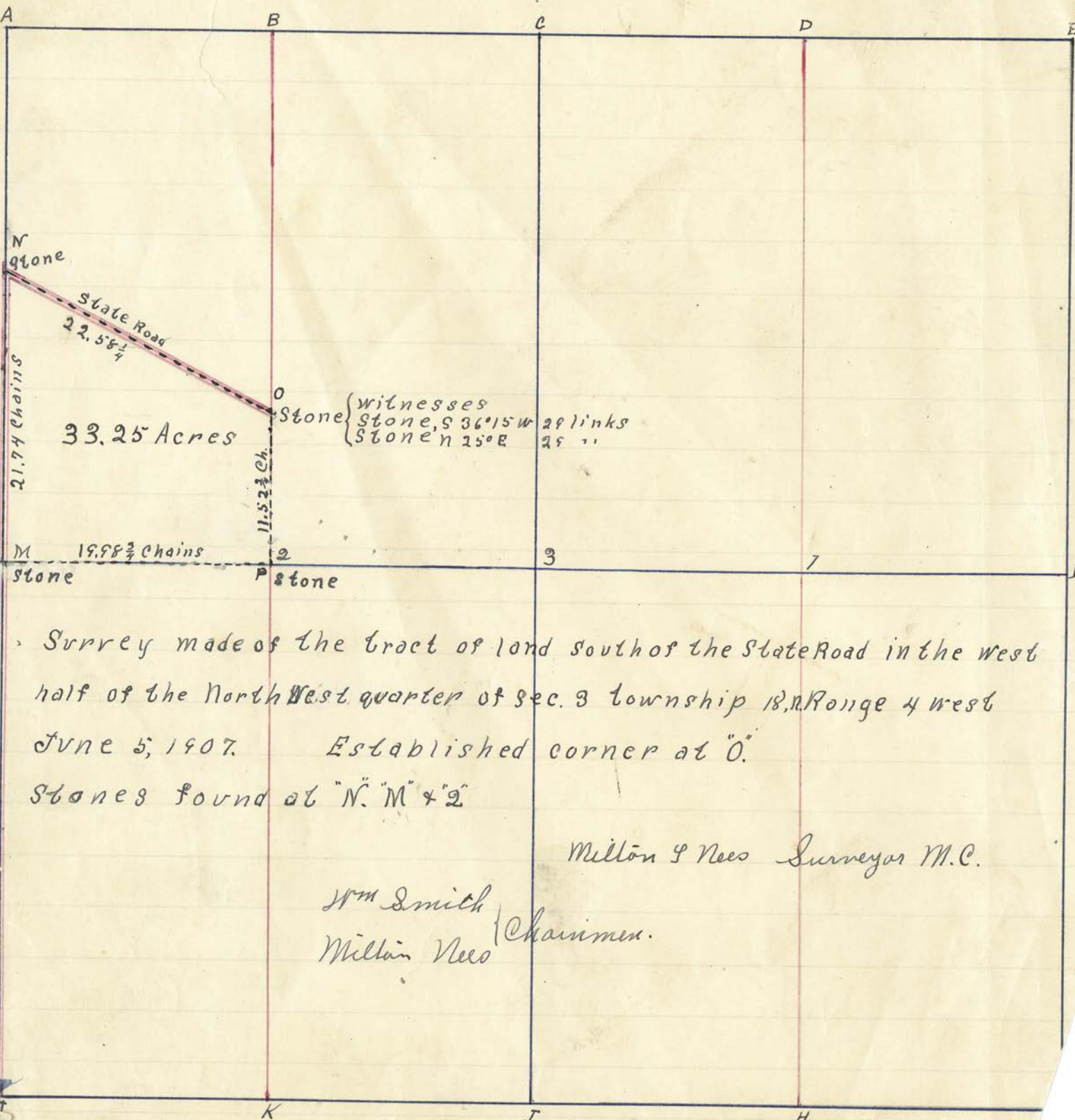
Section 2 Township 18 North, Range 4. West.

INDEX.	CORNERS.	SIZE.	MARKS.	WITNESSES.	SIZE.	DIRECTION.	DISTANCE.	MARKS.
--------	----------	-------	--------	------------	-------	------------	-----------	--------

December 21st 1888.

Chris Dice & M. McCormack being present survey was made to establish and perpetuate I and H. and the line.

A. V. Scott. } Survey Chainmen.
Orest Elliott. }



33.25 Acres

Stone { witnesses
 Stone, S 36° 15' W 29 links
 Stone N 25° E 25 ''

Survey made of the tract of land south of the State Road in the west half of the North West quarter of sec. 3 township 18, N Range 4 west June 5, 1907. Established corner at "O". Stones found at "N", "M" & "2"

Milton & Nees Surveyors M.C.

Wm Smith }
 Milton Nees } Chairman.

July 29th, 1938.

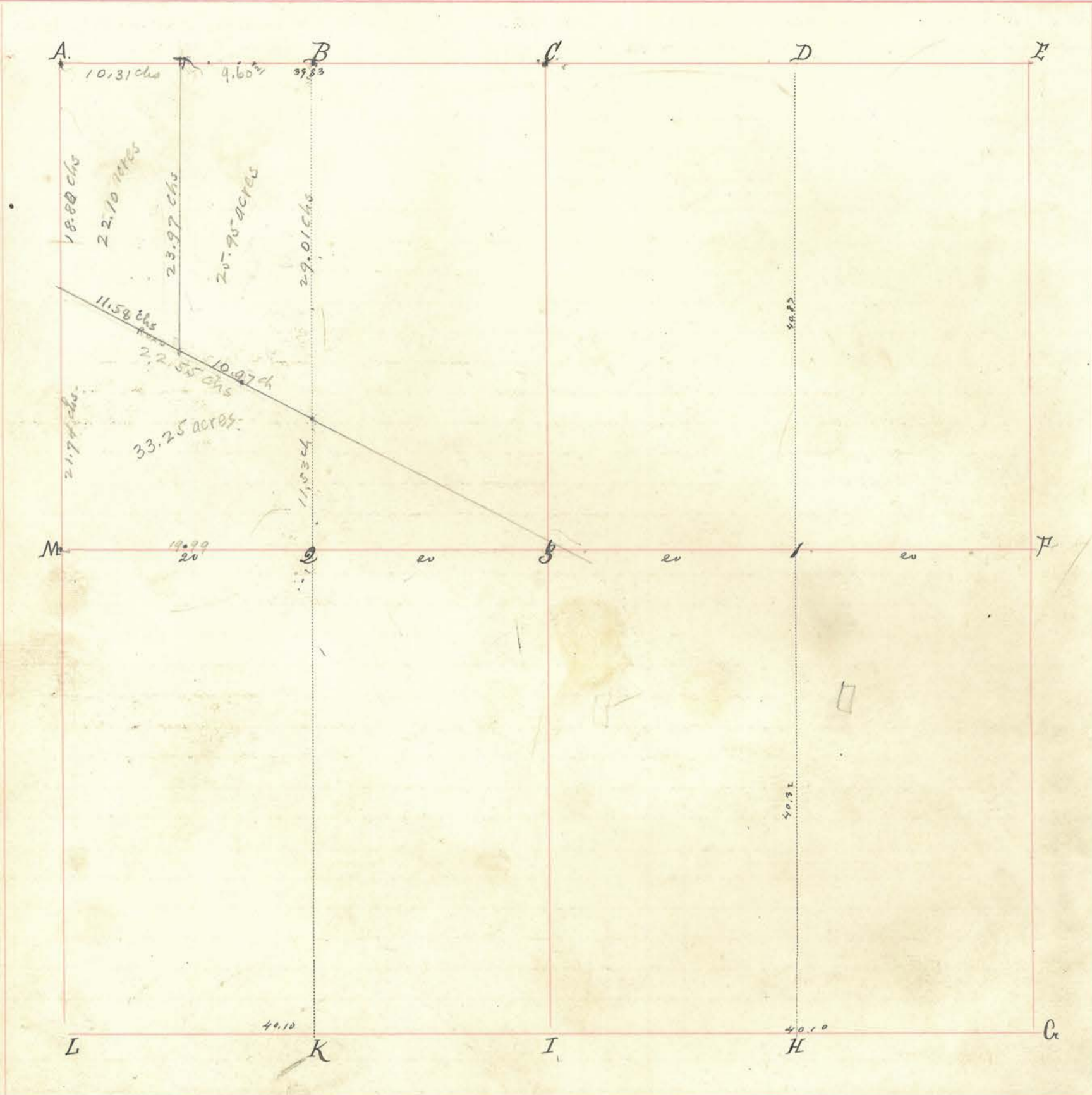
Made survey in part of the northwest quarter ($\frac{1}{4}$) of section 3, township 18 north, range 4 west. For Herman Baber and Laird N. Glover, to locate the line dividing both properties, lots numbered 7 & 8 of the Doherty Heights Addition. Due notice having been given to all parties interested. I established the line starting at a point 680.46 feet east of the northwest corner of said section, and thence east 286.75 feet, thence south 1232.7 feet. Also, started at a point 680.46 feet east of said northwest corner thence south 1232.7 feet, to establish the line between both properties.

Surveyor of Montgomery County, Indiana.

Karl M. Laurimore, Chainman
Otto Fitzpatrick,

Section 3 Township 18 North, Range 4 West.

1033
966
1991



INDEX.	CORNERS.	SIZE.	MARKS.	WITNESSES.	SIZE.	DIRECTION.	DISTANCE.	MARKS.
A.								
B.								
C.								
D.	Stone.			Elm. Ironwood.	12" 12"	S. 14° W S. 81½° E	48 49.	
E.								
F.								
G.								
H.				Beech.	18"	N. 71° E.	16	
I.				" "	18"	N. 71° W.	84½	
K.				Sugar.	14"	N. 11° E.	64½	
L.				Grain Elm.	16"	S. 39° E.	119.	
M.				Maple	24"	N. 62° W.	24.	
3.	Stone.			Water Elm.	30"	S. 16° E.	31.	
1.	Stone.			Elm.	10"	S. 8° W.	39½	
2.	Stone.			Sycamore	10"	S. 77° E.	88½	
				Sugar	12"	S. 19° W.	12.	
				" "	12"	N. 9½° E.	32½	(Buck C.S.)

INDEX.	CORNERS.	SIZE.	MARKS.	WITNESSES.	SIZE.	DIRECTION.	DISTANCE.	MARKS.
--------	----------	-------	--------	------------	-------	------------	-----------	--------

June 5, 1907

Ten days notice having been given previous to the above date, to Mrs Mary E. Vanansdall and Mrs Mayme Hughes and Frank Smith, the following survey was made on the above named date Beginning at the quarter stone on the west line of Section three (3) township eighteen (18) north Range four (4) west and running thence East to stone at (2) as per plat 18 chains and 88 links, thence North eleven (11) chains and fifty-three (53) links to middle of State Road where I established stone marking the line between Frank Smith and the other parties interested in the survey said stone marked as follows

18x10x7" X	Stone	S 36° 15' W	29 links
	Stone	N 25° E	29 "

thence north 62° 45' W on State Road twenty-two (22) chains and fifty-five links to stone, thence South on Section line between Sections three and four twenty-one chains and seventy-four links (21.74) to the place of beginning containing thirty-three and one fourth acres (33.25) acres

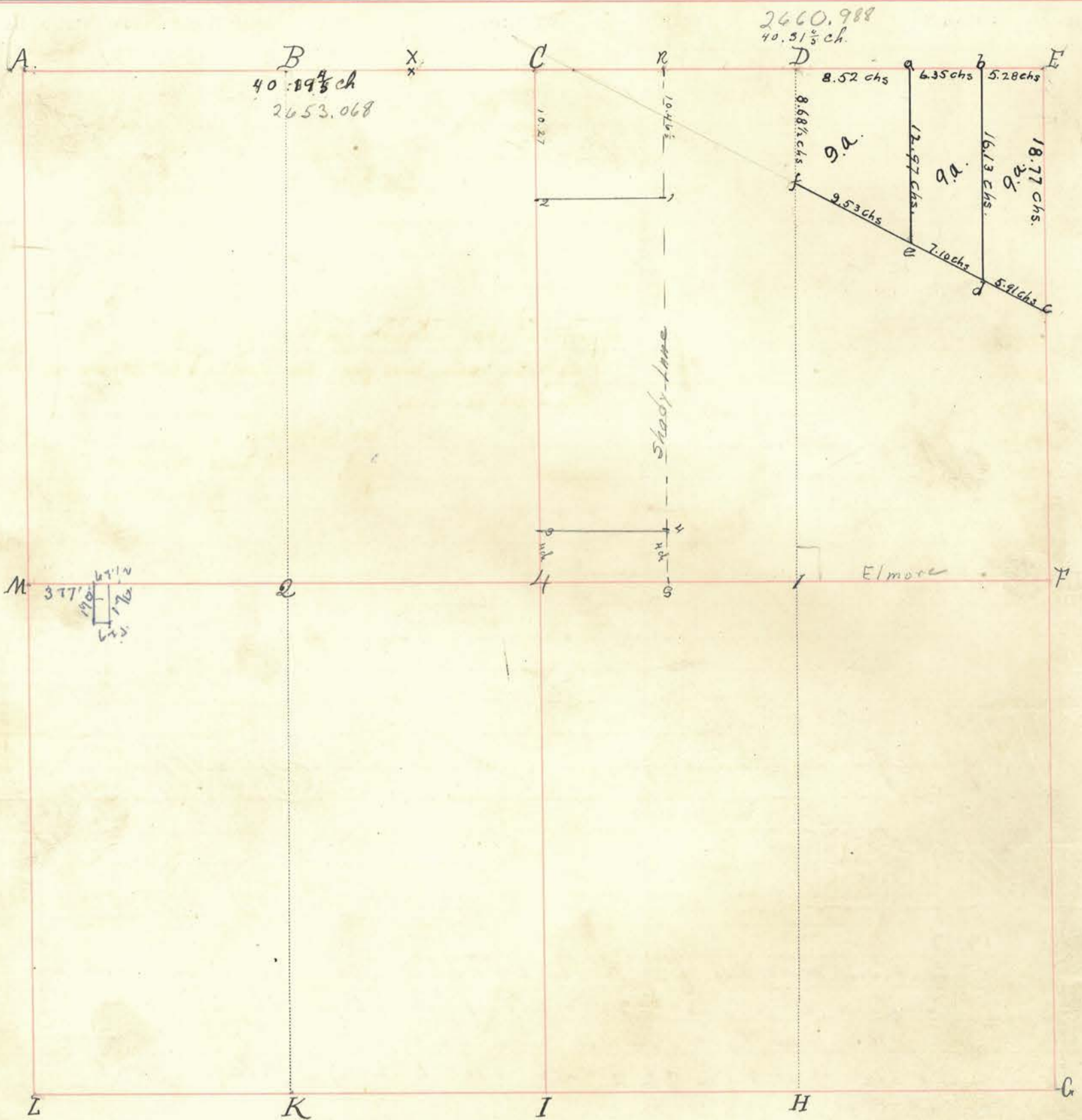
June 19 1907

On the above named date the following survey was made for Mrs. Mayme Hughes and Mrs. Mary Vanansdall, to set off to each their share of a part of the west half of the North East quarter of Section three (3) township eighteen (18) north Range four (4) west.

Beginning at a stone at the North west corner of the above said section and running thence South on the west line of said Section eighteen (18) chains and eighty (80) links to a stone in the middle of the State Road, thence South 62° 45' E along the middle of said State Road eleven (11) chains and fifty-eight (58) links and established stone witnessed by stone North 20° E, 29 links and stone South 25½° W, 29 links. Thence North twenty-three (23) chains and ninety-seven (97) links, to township line and established stone witnessed by stone North 14 feet distance and thence West ten (10) chains and thirty-one (31) links to place of beginning containing twenty-two and one tenth (22.1) acres, as the portion surveyed for Mrs Vanansdall, the remainder of the west half of the North west quarter north of above said State Road surveyed for Mrs Hughes and contains 25.95 acres

Milton J. Rice
County Surveyor.

Section 4 Township 18 North, Range 4 West.



INDEX.	CORNERS.	SIZE.	MARKS.	WITNESSES.	SIZE.	DIRECTION.	DISTANCE.	MARKS.
A.	Steel Nail	4 feet long	x	Iron pin	1" x 3ft	S 45° E	45 feet	In interurban track
B.				" "	3/4" x 3ft	S 45° W	45 feet	
C.	Stone							
D.	Stone			Stone		north	14 feet	
E.	Stone							
F.	Stone			Stone		East	26	
G.								
H.								
I.	Stone							
K.								
L.								
M.	Iron pin			S. W. cor. match factory foundation Water plug		N 40° E N 45° W	26 feet 5' 8 3/4"	8-6-07
4.	Stone							
1.	Stone							
2.	Stone							

Section

Township

North, Range

West.

INDEX.	CORNERS.	SIZE.	MARKS.	WITNESSES.	SIZE.	DIRECTION.	DISTANCE.	MARKS.
X	Stone							
R	Stone							
S	Stone							
1	Stone							
2								
3	Stone							
4	Stone							
a	Stake							
b	Stake							
c	stone							
d	Stake							
e	Stake							
f	stone							

April 22^d 1905. Survey for W.H. Alford et al.
 all parties having been given due notice. I set corners as per
 the plat as drawn.

Jas. A. Harding.
 Co. Surv. Montgomery Co.
 By H.C. McGluer. Depty.

July 6, '07.

Established corner at A on sec. 4 T. 18 N. R. 4 W. said corner being
 twelve links East of S.E. cor of Sec 32 & the S.W. cor of Sec 33 T. 18 N. R. 4 W.
 Established corner at "M" on sec. 4 T. 18 N. R. 4 W. marking the half sec corner between
 the north and south halves of sec 4 and the north and south halves of Sec. 5 T. 18 N.


J. Milton Nels, Surveyor M. Co.
 John L. Shrum ^{city engineer} and Engineer of Vandalia R.R. Co.
 being present.

June 6th 1947

Survey made for Herbert Runyan in Sec 4-18-4
 Beg at a point 377' East of the SW cor of the
 South west 1/4 of said sec and run East 67 1/2 ft
 S 170° West 67 1/2 ft, North 170° to beg. stakes set
 at all four corners.

William A. Hardecy
 Survey & Mapping Co

Section 5 Township 18 North, Range 4 West.



INDEX.	CORNERS.	SIZE	MARKS.	WITNESSES.	SIZE.	DIRECTION.	DISTANCE.	MARKS.
A.								
B.								
C.								
D.								
E.								
F.	Stone							
G.								
H.	Stone.							
I.	Stone, 3 bricks on side.							
K.	Stone, Brick on each side							
L.								
M.								
J.	Stone.							
1.								
2.	Stone.							

Wile, "Old Record"

Section Township North, Range West.

INDEX.	CORNERS.	SIZE.	MARKS.	WITNESSES.	SIZE.	DIRECTION.	DISTANCE.	MARKS.
b.	Stake							
c	stake							
d	stake.							
e	stake.							
f.	stake.			Beck.	18"	E.	3 ft.	
g	stake.							
h.	stake.							
j	stake.							
k.	stake.							
l.	stake.							

State of Indiana }
Montgomery County } ss-

Be it remembered that on the 26 day of July, 1900, I made the following survey in the above section for Howard Cunningham, Stephen Stump, Lorenzo Wright and Curtis, all parties being present and consenting :-

I began at a stone on the road at H. ran thence west 343 feet, seven (7) inches, to a stake; thence north 32° west 125 feet to c. when I drove a stake, thence north 85° east 348½ feet to k. center of road, thence south 92° east with center of road 117 feet to l. thence south 33 feet to H.

Then from c. I ran north 32° west to f. when I drove a stake, thence north 78° east 348½ feet to g. thence south 32° east with the center of the road 125 feet to h., thence south 78° west 348½ feet to e. thence north 32° west 125 feet to f. ; Then from h. south 32° east with center of road 175 feet to j, thence south 78° west 348½ feet to d. thence north 32° west 175 feet to e. ;

Tract 1 for Howard and Rhoda Cunningham, 2 for Lorenzo Wright, and 3 for Stephen Stump - Chairman: William Stump and Austin Harrow - Rodman. - Curtis and Jerome Schultz

Witness my hand this 1 day of August, 1900
Chas Harding, Dep. S. M. Co.

March 12 - 1903

Surveyed tract 4 for E. B. Curtis beg at a point 343'-8" west of H: thence N 32° W 450'-6" ; West 202' ; S 29½° E 442' 8" ; East 222' to beg. Containing 2 acres.

Jas. A. Harding S. M. Co.

June 21 1903 Surveyed tract 5 for L. T. Curtis. Beg. 150½' N, 70½° E. of m. (m being 665' S. of 5) - N, 70½° E. 185⅔', - S. 18' E., 52', - S. 70° W. 186', - N. 19½° W. 48' to beg, 27/100 W. Put stones @ m + n. (no stone @ 5, Walnut 15' N, 45° 33' W. L. F.)

MAY 8, 1941 STATE OF INDIANA }
MONTGOMERY COUNTY } ss.

I MADE THE FOLLOWING SURVEY AND ESTABLISHED THE LINES BETWEEN PROPERTIES OF MANFORD & IDA MALTSBERGER AND NEWTON J. PEARSON JR, ALSO THE LINE BETWEEN MANFORD & IDA MALTSBERGER AND ARTHUR M. PEARSON (LOT NO 1. WARREN PLACE ADDITION) ALSO THE LINE ARTHUR M. PEARSON AND GEORGE A. MCCOY, SET STAKES AT ALL CORNERS, ALL PROPERTY OWNERS PRESENT AND EXCEPTED SURVEY. WITNESS MY HAND THIS 8TH DAY OF MAY, 1941.

Wm. J. Lawrence S.M.C.

LATER, GEO A MCCOY OBJECTED TO SURVEY, WILLIAM S. HARDING, ASST. SURVEYOR OF MCCOY AND M. PEARSON LINE, MAKING RESURVEY. I FOUND AN OVERLAP OF THIS LINE, USING FIRST THE DESCRIPTION OF WARREN PLACE ADDITION, THE RESURVEY, USING EAST LINE OF JOHN ST.

Wm. J. Lawrence S.M.C. 6-16-41.

INDEX.	CORNERS.	SIZE.	MARKS.	WITNESSES.	SIZE.	DIRECTION.	DISTANCE.	MARKS.
--------	----------	-------	--------	------------	-------	------------	-----------	--------

April 4, 1907

In the matter of survey for Geo S Durham, in part of out lot eight (8) in Wilsons out lot addition to the City of Crawfordsville Made April 4-1907, described as follows, beginning at a point on the North line of lot No 8 on the South line of Wabash Avenue said point being six to two (62) feet ten (10) inches East of N. E. corner of the lot deeded to Helen C. McMechan and at a point of intersection of the South line of Wabash Avenue and the West line of John St in Crawfordsville running thence South with west line of John Street 179 feet thence West 62 feet 10 inches to East line of Helen C. McMechans lot; thence North 179 feet to South side of Wabash Avenue thence East 62 feet 10 inches to point of beginning. Corners established at each of the following points by driving gas pipes 7/8 in. by 28 in to a level with the ground one at the N. E. cor of said lot, one at the S. E. Cor. one at the S. W. cor and one at the N. W. corner.

Ernest Korn }
 Milton Hess } Chairman

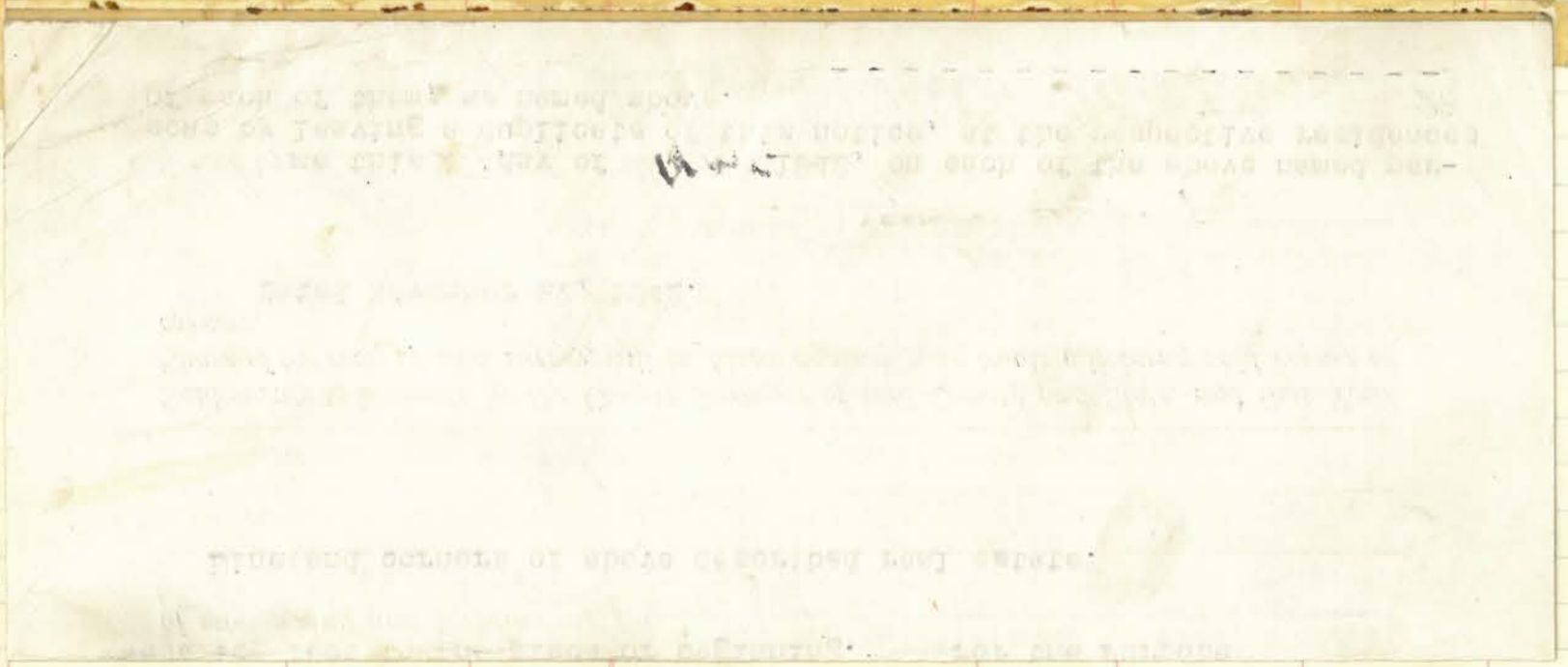
Milton L. Hess
 Surveyor M. C.

FEB. 5. 1943.

IN THE MATTER OF SURVEY FOR LEWELLYN G. COPPAGE & WALTER S. COPPAGE, PART OF LOT No 2, IN HOUSTON. GRAHAM & GRAHAM'S ADDITION, TO THE CITY OF CRAWFORDSVILLE, DESCRIBED AS FOLLOWS:— BEGINNING, 18 INCHES EAST OF NORTHWEST CORNER OF SAID LOT, RUNNING THENCE SOUTH 100 FEET THENCE EAST 48 1/2 FEET, TO EAST LINE OF SAID LOT, THENCE NORTH 100 FEET, THENCE WEST 48 1/2 FEET, TO PLACE OF BEGINNING. CORNERS ESTABLISHED AT EACH OF THE FOLLOWING CORNERS BY IRON RODS, EXCEPT AT THE S. W. CORNER, A NOTCH IN CEMENT DRIVE, LOCATED AT 5 INCHES FROM J. W. PATTONS' HOUSE, PROPER. ALL PROPERTY OWNERS SERVED WITH NOTICES, ON 27TH DAY OF NOV. 1942.

Paul M. Jurewicz
 SURVEYOR, M. C.

WILLIAM S. HARDING, ASST SURVEYOR.



NOTICE OF SURVEY

STATE OF INDIANA
MONTGOMERY COUNTY

Warren C Coffman and Chaire Bernice Coffman,
114 ~~East~~ Central Avenue; Albert V. Pickett and Lucy
SS Pickett, 7~~th~~ East Market Street; Harry F. Lewis
and Margery Lewis, 117 East College Street; James
W. Patton and Sarah Elizabeth Patton, 113 East
College Street, all in Crawfordsville, Indiana.

To _____

You are hereby notified that on 11th day of December, 1942,

We ~~will~~ cause a survey to be made of Part of Lot No. 2, in Houston, Graham & Graham's
Addition to the city of Crawfordsville, as shown in Deed Record No. 28, page
527, bounded as follows:- Beginning 18 inches east of the north west corner
of said lot; running thence south 100 feet; thence east 48 $\frac{1}{2}$ feet, to the
east line of said lot; thence north 100 feet, thence ~~xx for the purpose~~
west 48 $\frac{1}{2}$ feet to the place of beginning. For the Purpose
of establishing and perpetuating the

Lines and corners of above described real estate.

Said survey to be made by the County Surveyor of said County and State, and that Your
Share of the costs of said survey will be taxed against your lands adjoining said corner or
corners.

Dated November 27, 1942.

Signed

Swelley B. Cuppage
Warren C. Coffman

Served by me this 27 day of Nov 1942, on each of the above named per-
sons by leaving a duplicate of this notice, at the respective residences
of each of them, as named above.

Fred Martin

Section

Township


North, Range

West.

INDEX. CORNERS. SIZE. MARKS. WITNESSES. SIZE. DIRECTION. DISTANCE. MARKS.

Apr. 19-1901

Due notice having been given by M. C. Miller 10 days previous to Apr. 19-1901, I made the following survey for parties owning the several tracts of land included in the following description: Beginning at the west side of Gibson St. in the city of Crawfordsville on the South line of a tract conveyed by Frank C. Maxwell to John S. Davis, said point being at the North west corner of the intersection of Gibson St. & Liberty St. in Wabash College Lot No 111, and running thence North 151 feet; thence east 290 feet; thence South 151 feet; thence East 290 ft. Said tract of land is staked out and divided as shown in the following plat according to the several deeds as they appear of record in the Recorder's Office of Montgomery County Indiana.



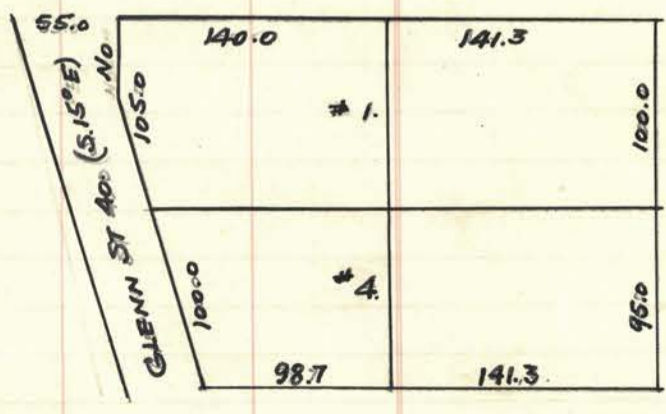
James A. Harding
Surveyor of M. Co.

DEC 1. 1941.


A PART OF LOTS NO 1 & 4 AS THE SAME ARE KNOWN AND DESIGNATED ON THE RECORDED PLAT OF WILLIAM P. BRITTON'S GLENN ADDITION OF OUTLOTS TO THE CITY OF CRAWFORDSVILLE, DESCRIBED AS FOLLOWS TO WIT:— BEGINNING AT THE NORTHWEST CORNER OF SAID LOT NO 1. AND RUNNING THENCE EAST (140.0) FEET TO A STAKE; THENCE SOUTH (195.0) FEET, MORE OR LESS, TO THE SOUTH LINE OF SAID LOT NO 4. THENCE WEST (98.7) FEET, MORE OR LESS TO THE SOUTHWEST CORNER OF SAID LOT NO 4, THENCE NORTH 15° WEST (150.0) FEET TO A POINT, THENCE NORTH (50.0) FEET, TO THE PLACE OF BEGINNING.

SURVEYED DEC. 1. 1941.
W.S. HARDING R.P.E. # 489.
KARL LAURIMORE S.M.C.

By: W.S. Harding



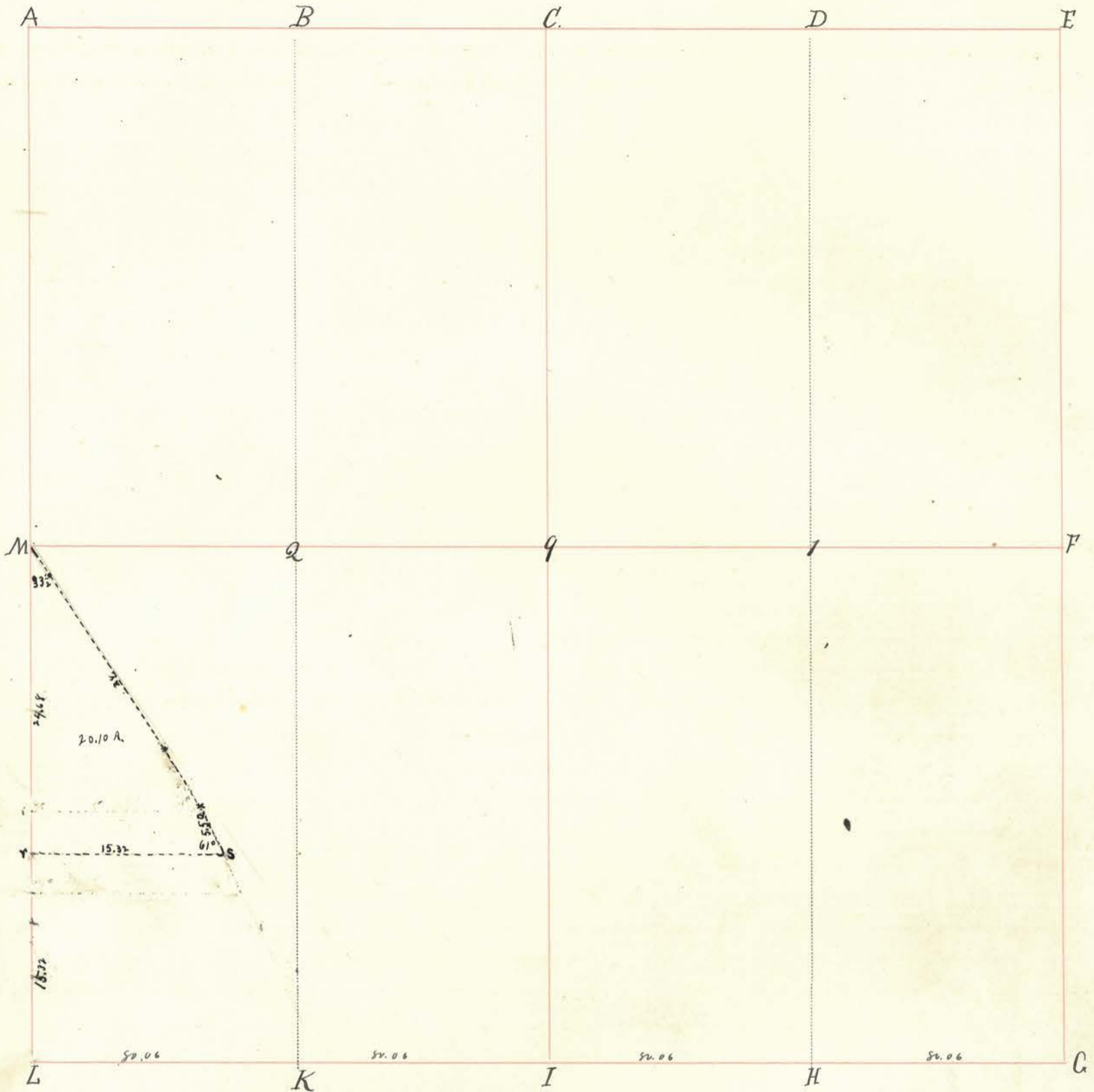
Section 7 Township 18 North, Range 4 West.



INDEX.	CORNERS.	SIZE.	MARKS.	WITNESSES.	SIZE.	DIRECTION.	DISTANCE.	MARKS.
A.								
B.								
C.								
D.								
E.								
F.								
G.								
H.								
I.								
K.								
L.								
M.								
7.				Sugar	18"	S 64° W	2	
1.				Black Walnut	22"	N. 44° E.	27 1/2	
2.				White Oak	24"	S. 44° E.	6	
				Ash.	16"	S. 73° E.	22.	(Buck, P.S.)

INDEX.	CORNERS.	SIZE.	MARKS.	WITNESSES.	SIZE.	DIRECTION.	DISTANCE.	MARKS.
d Stone		2'x4" (Boulder)	Round pt Stone Stone	<p>For Herron and Herron 105 Sep. 24th 1879.</p> <p>Side "Old Record"</p>	flat flat	East South	25 f. 25 f.	Point Point
<p>This stone set May 22nd 1906, to mark West end of E+W. line between William P. Britton and A.N. Gurley, both parties being present and consenting. William A. Harding chain-carrier. A stone was set by us to mark E, but same is not legally set to mark E, as parties other than above-named were not present. Witness stone (Boulder) placed 50 f. E. Also witness stone (Boulder 4'x6') placed 50 f. S., 45° W. A corner stone is found 2.50 ch W. and 2. chains N. of F.</p>								

Section 9 Township 18 North, Range 4 West.



INDEX.	CORNERS.	SIZE.	MARKS.	WITNESSES.	SIZE.	DIRECTION.	DISTANCE.	MARKS.
A.								
B.								
C.								
D.								
E.								
F.								
G.								
H.								
I.								
K.								
L.								
M.	Stone.							
Q.				Buck Elm.	27" 28"	N. 79° W. S. 40° E.	32. 34.	
Y.				Sugar " "	28" 12"	N. 13 1/2° W. S. 10° E.	41. 6.	(Buck P.S.)

Section

Township

North, Range

West.

INDEX.	CORNERS.	SIZE.	MARKS.	WITNESSES.	SIZE.	DIRECTION.	DISTANCE.	MARKS.
N	2 R.R. spikes in cross-ties	in center of track	equi-distant from cor.	} 6/15/05 Line "rs" established by agreement of parties - James Breaks and Vanhook. Both present & aiding. J.L. Sprum. Depty S.				
S	Iron spike	1/2" x 2"	-		in center of Road.			

Section 10 Township 18 North, Range 4 West.



INDEX.	CORNERS.	SIZE.	MARKS.	WITNESSES.	SIZE.	DIRECTION.	DISTANCE.	MARKS.
A.								
B.				Maple	24"	N 6 $\frac{1}{2}$ ° W.	24.	
C.				Orator Elm	50"	S 16° E	33.	
D.				Bush.	18"	N. 71° E.	16	
E.				" "	18"	N. 71° W	84 $\frac{1}{2}$	
F.								
G.								
H.				Bush.	5"	S. 26° W.	14	
I.				Poplar	9"	N. 42° W.	17.	
K.								
L.								
M.								
10.				White Oak	12"	S 10° E.	2 $\frac{1}{2}$	
1.				Bush.	10"	S. 84° W.	11 $\frac{1}{2}$	
2.				Bush.	18"	East.	4	
				Elm.	20"	West.	13	
				Sugar.	12"	S. 74° W.	24.	
				Bush.	15"	S. 27° E.	28.	

Section 10 Township 18 North, Range 4 West.

INDEX.	CORNERS.	SIZE.	MARKS.	WITNESSES.	SIZE.	DIRECTION.	DISTANCE.	MARKS.
--------	----------	-------	--------	------------	-------	------------	-----------	--------

March 26th 1830, December 1832, June 20th 1834.

N.E. qr for W. Crawford. E 1/2 of N. W qr for John Ferguson.
Plat filed for W. Crawford.


E 1/2 of S.E. for Alex Anderson. and W 1/2 for Ira Cline June 24th 1834

Boundary line between E 1/2 and W 1/2 of the N.E. qr.

A. Ketchum C.S.



Section 11 Township 18 North, Range 4 West.



INDEX.	CORNERS.	SIZE.	MARKS.	WITNESSES.	SIZE.	DIRECTION.	DISTANCE.	MARKS.
A.								
B.								
C.								
D.								
E.								
F.								
G.								
H.								
I.								
K.				Asst. Buckeye		dr. 73° W N. 42° E.	13. 21.	Buck.
L.								
M.								
11.	Stone							
1.								
2.	Stone.							
X.				White Walnut Buck.	8" 10"	N. 22° E. S. 13° E.	33 1/2 ft. 47 ft.	Iron Nail April 25 th 1876.

Notes on City of *Crawfordsville*

Engineering Department
City of *Crawfordsville*



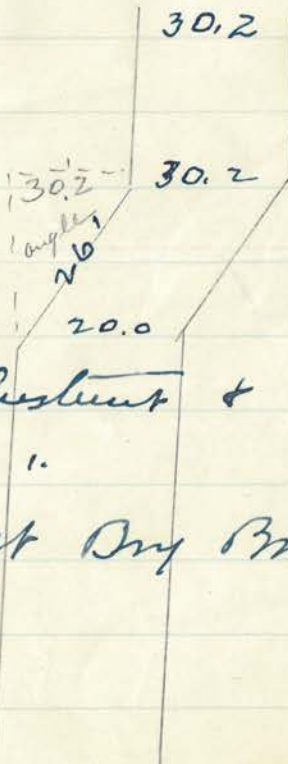
H. C. McCLUER
CITY CIVIL ENGINEER

Crawfordsville, Ind.,

191

29.4	S	Side Market & Grant Ave.	"	"	} No Gutter.
27.2	N	Main	"	"	
26.5	S	"	"	"	
26.6	N	Pike	"	"	
22.8	S	"	"	"	Gutter
22.6	N	Wobash	"	"	offset 92 inches -
22.1	S	"	"	"	Gutter
23.0		Jeff	"	"	"
22.7		College	"	"	"
23.7		R.R.	"	"	"
23.4		Jennison	"	"	"

Average 24.5



you can Plot & scale the angle as shown

18.7	N	Chestnut & Grant	Gutter
29.1	S	"	"
33.9		at Dry Branch	"

Engineering Department

City of Crawfordsville

H. C. McCluer

City Civil Engineer

Crawfordsville, Ind.,

191

From west line Water Street or N.E. Cor. Beulder Bldg. or Corner Stone. to the west line of Stewart's lot is 1191.22 feet.

E. line Stewart's lot is 1238.66 feet

E. line Jotter lot is 1364.22 -

Mrs Jotter 125.56 ft
Stewart 47'

References.

Book 83 - pg 577


" 45 " 525 = Sommers add.

Beg. at a pt. 43' ^{est.} N.W. of true of ground
 sold by David Porter to McDonald
~~thence W. 125' thence S. to center~~
~~of Mariner R.R. thence E 43'~~
 thence to place of Beg.

$$\begin{array}{r}
 166- \\
 \hline
 171 \\
 43 \\
 \hline
 214
 \end{array}
 \quad 171$$



Section 13 Township 18 North, Range 4 West.



INDEX.	CORNERS.	SIZE.	MARKS.	WITNESSES.	SIZE.	DIRECTION.	DISTANCE.	MARKS.
A.								
B.								
C.								
D.								
E.								
F.								
G.								
H.				Beech.	16"	N 81 1/2° E	19.	
I.	Stone Original.			" "	20"	S 16° W	34.	
K.	Stone in center of Road							
L.								
M.								
13.				Beech.	14"	S. 83° W	48.	
1.				Aspen	14"	S. 62° W	15 1/2	
2.				Red Oak	22"	S. 19° W	11.	
				Beech	20"	N 23° W	33 1/2	


Section 13. Township 18. North, Range 4. West.

INDEX.	CORNERS.	SIZE.	MARKS.	WITNESSES.	SIZE.	DIRECTION.	DISTANCE.	MARKS.
--------	----------	-------	--------	------------	-------	------------	-----------	--------

S.W. qr for Thomas Bramble, E. 1/2 of S.E. for William Hunt. The N. 1/2 for Archibald Martin. Plots filed for T. Bramble and Hunt.
 S.W. qr of N.E. qr for Eva Ritchie.

A. H. Ritchie, C.S.

Section 15 Township 18 North, Range 4 West.




INDEX.	CORNERS.	SIZE.	MARKS.	WITNESSES.	SIZE.	DIRECTION.	DISTANCE.	MARKS.
A.								
B.								
C.								
D.								
E.								
F.								
G.								
H.				Black Oak. White Oak.	20" 20"	West S. 62° E.	10. 49.	
I.								
K.								
L.								
M.								
15				Sugar Buck. White Oak	20" 20" 24"	South N. 4° E. S. 47° E.	92. 12.	
1.				" " "	48"	N. 46° W.	46.	
2.				Sugar Buck.	15" 20"	S. 63° E. N. 23° W.	9	Buck. CS

Section 15. Township 18. North, Range 4. West.

INDEX.	CORNERS.	SIZE.	MARKS.	WITNESSES.	SIZE.	DIRECTION.	DISTANCE.	MARKS.
				<p>N.W. qr for Dan Thomas. E$\frac{1}{2}$ of S.W. qr and W$\frac{1}{2}$ of S.E. for W. Rees. E$\frac{1}{2}$ of S.E. qr for Amm Thomas. Plots filed for Thomas and Rees.</p> <p>January 12th 1858.</p> <p>E$\frac{1}{2}$ of N.E. qr for Wm. Mason. and W$\frac{1}{2}$ of N.E. qr. for Isaac Martin.</p> <p>June 17th 1867. set corner at 3.</p> <p>N. A. L. C. S.</p>				

Section 16 Township 18 North, Range 4 West.




INDEX.	CORNERS.	SIZE.	MARKS.	WITNESSES.	SIZE.	DIRECTION.	DISTANCE.	MARKS.
A.								
B.				Buckeye Black Walnut	13"	S. 85° E.	5.	
C.					28"	N. 67° W.	29.	
D.								
E.								
F.								
G.	Stone							
H.	Set by Crawford.							
I.								
K.								
L.								
M.								
16.				Black Oak. Spruce.	15"	S. 23° W.	3	
1.				Ironwood. White Oak.	18"	N. 19° W.	14.	
2.				Beech. Sycamore.	4"	S. 38° E.	16.	
					18"	N. 49° W.	21.	
					10"	N. 71° E.	17.	
					16"	N. 61° W.	31.	Black.

Section 16. Township 18 North, Range 4. West.

INDEX.	CORNERS.	SIZE.	MARKS.	WITNESSES.	SIZE.	DIRECTION.	DISTANCE.	MARKS.	
				<p>May 12th & 21st 1831 N. E. q^r for Hamilton. W³/₄ of N.W. q^r for Edward Fisher. & 2nd q^r - Plat filed for Hamilton A. K. C. S. M. C. J.</p>					

Section 17 Township 18 North, Range 4 West.




INDEX.	CORNERS.	SIZE.	MARKS.	WITNESSES.	SIZE.	DIRECTION.	DISTANCE.	MARKS.
A.				Cherry.	18"	N. 80° E.	15.	
B.				Sugar.	6"	N. 72° E.	18.	
C.								
D.								
E.								
F.	Stone.			Poplar.	9"	N. 62° E.	93.	
G.				Pin Oak.	30"	S. 77° E.	168½	
H.	Stone.			Hickory.	36"	S. 30° E.	64½	
I.				" "	18"	N. 8½ E.	104.	
K.								
L.								
M.	Stone.			Sugar.	18"	N. 28½ W.	104.	
17.				" "	13"	N. 89° E.	137.	
1.	Stone.			Black Oak.	24"	N. 22° E.	46½	
2.				White Oak.	30"	S. 22½ E.	107.	
				Sugar.	24"	S. 73° E.	22.	
				Buck.	15"	N. 40° W.	37.	(Buck.)

Section 17 Township 18 North, Range 4 West.

INDEX.	CORNERS.	SIZE.	MARKS.	WITNESSES.	SIZE.	DIRECTION.	DISTANCE.	MARKS.
--------	----------	-------	--------	------------	-------	------------	-----------	--------


January 4th 1833.
 W³/₄ of N.E. and E²/₄ of N.W. qr. for Daniel Powers. W³/₄ of N.W.
 for John Cunningham. 3 Plats filed.
 Written notice was given 10 days before to all interested parties.
 At St. Albans, Vt. C.S.
 Corners found by Mr. Cornell March 29th 1879.

Section 18 Township 18 North, Range 4 West.



INDEX.	CORNERS.	SIZE.	MARKS.	WITNESSES.	SIZE.	DIRECTION.	DISTANCE.	MARKS.
A.								
B.	Stone,			Sugar Beech	15" 15"	N. 85° W S. 23° E.	44. 30.	
C.								
D.				Sugar " "	10" 30"	N. 60° W S. 71° E.	14. 31	
E.								
F.								
G.								
H.	Stone.			Sugar " "	10" 12"	N. 32° W. S. 32° E.	38. 14.	
I.	S							
K.								
L.								
M.				Beech. Sugar.	30" 10"	S. 75° E. S. 48° W.	13. 14.	
18.								
1.	Stone.			Sugar " "	10" 10"	N. 2° E. S. 47° W.	24. 15.	
2.				Iron nail Sugar.	4" 12"	N. 82° W. S. 35° E.	4. 20.	Buck. C.S.

Section 19 Township 78 North, Range 4 West.



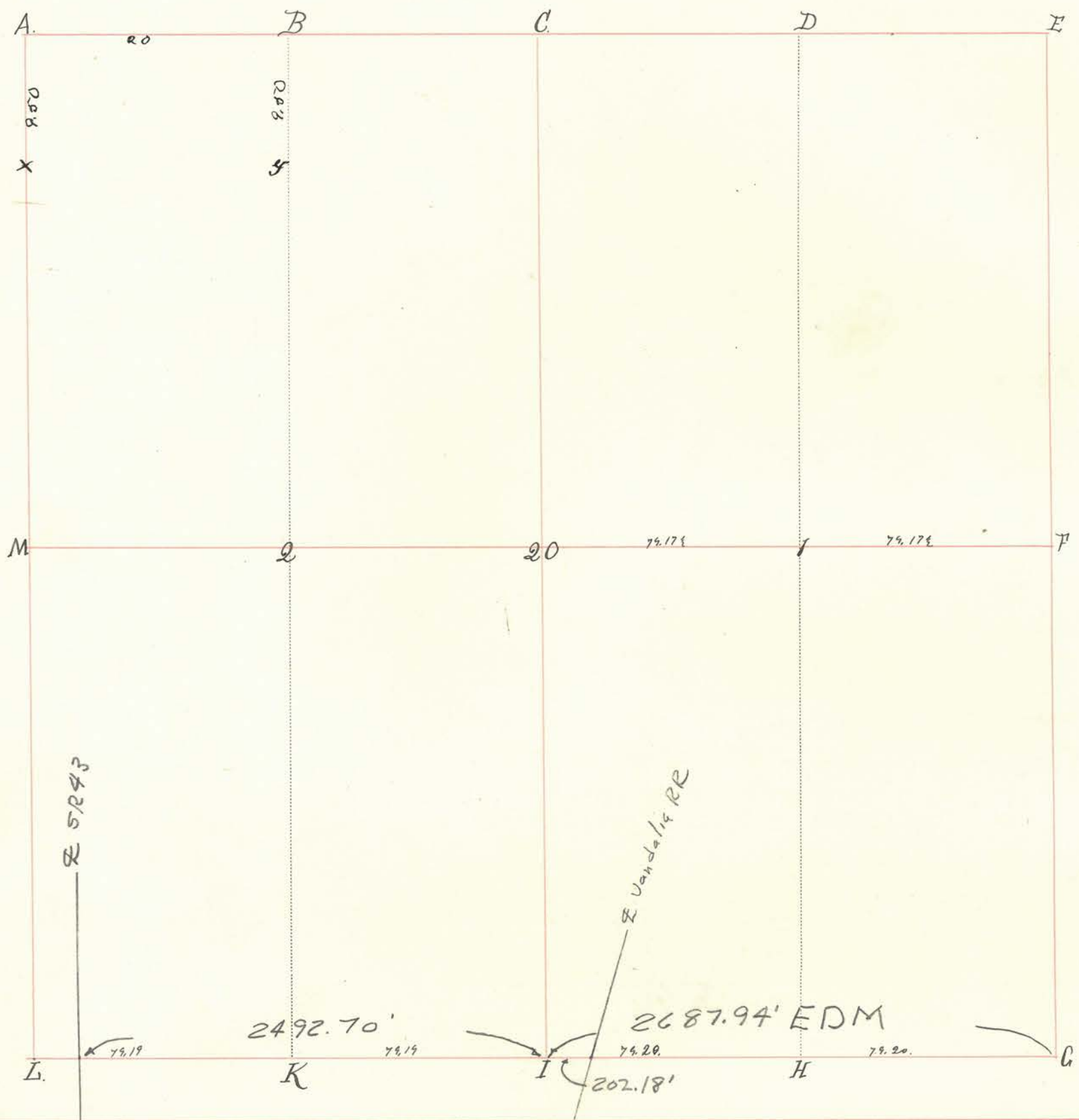
INDEX.	CORNERS.	SIZE.	MARKS.	WITNESSES.	SIZE.	DIRECTION.	DISTANCE.	MARKS.
A.	Stone							
B.								
C.								
D.								
E.	Stone			Jack Oak	10	S 45° E	90	
F.	Stone			Sugar	27	S 80° E	100	
G.	Stone			B. Walnut	30	S 66 1/2° E	70 1/2	
H.				B. Walnut	20	S 76 1/2° E	60 3/4	
I.				Set by original Walnut stump 8-27-1897				
K.	Stone			Buck.	20"	N. 46 1/2° W.	30.	
L.				" "	18"	S. 6° W.	27.	
M.				"				
19.	Stone			Buckeye	20"	N. 15° E.	13.	
1.	Stone			Black Walnut	4"	N. 60° E.	14.	
2.				Red Oak	20"	N. 15° E.	14.	
				White Oak Stump.	18"	N. 60° E.	16.	
				Iron nail	8"	S. 36° E.	24.	
				" " "	11"	N. 55° W.	24.	(Buck.)

Section 19 Township 18 North, Range 4 West.

INDEX.	CORNERS.	SIZE.	MARKS.	WITNESSES.	SIZE.	DIRECTION.	DISTANCE.	MARKS.
--------	----------	-------	--------	------------	-------	------------	-----------	--------

March 16th 1838.
 W^{1/2} of S. W^{1/4} for John Coleman. E^{1/2} for James Whitely. N^{1/2} W^{1/4} for Elliott Whitely.
 A. Ketchum, CS
 Old stake found at - M. April 11th 1879.

Section 20 Township 18 North, Range 4 West.



INDEX.	CORNERS.	SIZE.	MARKS.	WITNESSES.	SIZE.	DIRECTION.	DISTANCE.	MARKS.
A.	Stone							
B.	Stone							
C.								
D.								
E.								
F.								
G.	Stone. Original							
H.								
I.	Stone							
K.				Recd.	22'	S. 44 1/2° E.	50 1/2'	
L.	Stone							
M.	Stone							
20.	S							
1.								
2.	Post. - Stone							


Section 20. Township 18. North, Range 4. West.

INDEX.	CORNERS.	SIZE.	MARKS.	WITNESSES.	SIZE.	DIRECTION.	DISTANCE.	MARKS.
--------	----------	-------	--------	------------	-------	------------	-----------	--------

W³ of Dr. W. gr. for James Prillie.

X	Stone East of True corner			Black walnut	14"	North	10 feet	
Y.	Stone	18 x 8 1/2	Pointed	Wild Cherry	10"	N 15 W.	9 1/2	M

Section 21 Township 18ⁿ North, Range 4 West.



INDEX.	CORNERS.	SIZE.	MARKS.	WITNESSES.	SIZE.	DIRECTION.	DISTANCE.	MARKS.
A.	Stone			Supt. W. Elm.	6"	S. 44° W.	11.	(Buck)
B.			24"		N. 6° E.	16.		
C.								
D.	Stone							
E.	Stone							
F.	Stone							
G.								
H.								
I.								
K.								
L.								
M.								
21.	Stone							
1.	Stone							
2.	Iron. Nail.	14" di.						

Section 22 Township 18 North, Range 4 West.

INDEX.	CORNERS.	SIZE.	MARKS.	WITNESSES.	SIZE.	DIRECTION.	DISTANCE.	MARKS.
				<p><i>Located corner at D. as indicated in annexed plat - Jan. 30th 1891. Wm. F. Hunt - Surveyor.</i></p>				

Section 23 Township 18 North, Range 4 West.



INDEX.	CORNERS.	SIZE.	MARKS.	WITNESSES.	SIZE.	DIRECTION.	DISTANCE.	MARKS.
A.	Stone		+					
B.				Wickory	2"	N. 28° W.	4 1/2	
C.	Stone			" "	1 1/2"	S. 30° E.	3 1/4	
D.	Stone							
E.	Stone	original	Stone on top of true corner stone					12-20-1897
F.								
G.								
H.	Stone			Beech	20"	S. 53° E.	17	
I.	Stone			" "	6"	N. 28° W.	24 1/2	
K.	Stone			White Oak.	20"	N. 54° W.	12.	
L.	Stone			Poplar.	30"	S. 30° E.	18.	
M.	Stone			Beech.	16"	N. 34° W.	19.	
23.	Stone			Buckeye.	10"	S. 21° W.	12.	
1.	Stone			Elm.	20"	N. 3 1/2° W.	20 1/2	
2.	Stone			White Oak.	14"	S. 40° W.	31. Original	
				White Oak.	30"	N. 66 1/2° E.	31 1/2	
				Sycamore	18"	S. 28 1/2° E.	43 1/4	
				Beech	10"	S. 10° E.	9	
				Sycamore	14"	N. 28° E.	14.	
				Sycamore	24"	N. 58° W.	21.	
				Beech.	30"	S. 10° E.	14.	

Section 23 Township 18 North, Range 4. West.

INDEX.	CORNERS.	SIZE.	MARKS.	WITNESSES.	SIZE.	DIRECTION.	DISTANCE.	MARKS.
--------	----------	-------	--------	------------	-------	------------	-----------	--------

X	Stone		+					
y.	Stone.		+					

November 28th 1859.


W^{1/2} of S.E. qr. and E^{1/2} of S.W. James McLaughlin. W^{1/2} of S.W. qr. for James Epperson.

A. H. O. S.
vide "Old Record."

Located corner at O. from stumps of original witness tree, also placed stones at "x" and "y" as indicated in the annexed plat. Jan 30th 1891.
Wm F. Hunt. S. M. C. S.

R	Stone							
S	Stone							
T	Stone							
V	Stone							

Section 24 Township 18 North, Range 4 West.



INDEX.	CORNERS.	SIZE.	MARKS.	WITNESSES.	SIZE.	DIRECTION.	DISTANCE.	MARKS.
A.	Stone, Original.			Beech.	14"	S. 45° E	4 1/2	
B.				Sugar.	18"	N. 20° E.		
C.	Stone, Original in a Bridge.			3 Walnut	16"	S 44 W.	90 e.	
D.	Stone	4x10x12.	X.	" "	4"	N 71 E	1 ch. 15 l.	
E.	Stone,							
F.	Stone,							
G.	Stone.			Beech	18"			
H.	Stone.	4x6+10.	brown granite	Beech	20"	N 8 1/2 E	19.	
I.				" "	16"	S. 16° W	34.	
K.				Ash	6"	S. 45° W.	3	
L.				lym.	12"	N. E		
M.								
24.				Beech	14"	N. 27° E.	3 1/2	
1.	Stone	4x6x12.	X.	Sugar.	18"	S. 39° W.	9 1/2	
2.				13 Walnut	18"	N. 12 E	1.31 ch.	
X				16 Oak.	14"	N 75 W	7.21 ch.	
3	stone	6x8x16.	x	Sugar	18"	S. 24° W	13 1/2	
4	stone	8x10x16.	x	White Oak.	30"	N. 70° E.	17.	
				Mild Cherry	24"	S. 73 1/2 W	21	
				Elm.	14"	N 32 1/2 W	11 1/2	
				13 Walnut	12"	N 14 E	1.58 ch.	
				Hickory	4"	S 23 W	71.	

Section 24 Township 18 North, Range 4 West.


INDEX.	CORNERS.	SIZE.	MARKS.	WITNESSES.	SIZE.	DIRECTION.	DISTANCE.	MARKS.
--------	----------	-------	--------	------------	-------	------------	-----------	--------

W¹/₂ of N.W. qr for Larken Beck. E¹/₂ of N.W. and W¹/₂ of N.E. qr for Nathan Rose. M¹/₂ of N.E. qr for Joseph Emerson. and S.W. for Steve Platt on file for Beck. M¹/₂ Laughlin. Emerson and Rose.
 A. Ketcher C.S.

State of Indiana }
 Montgomery County }

Be it known: that on the 15th day of August 1900. The parties being all present and consenting. I made the following survey in the above section -
 Beginning at a stone at E. I ran west to A. finding stone there. distance 79.94 chains
 I set a stone at H. 17.95¹/₂ chains from E. ran south to H. to stone - brown granite - distance 80.59 chains. planted stone at I. 40.29¹/₂ chains from H. also at J. 20.14³/₄ from H. then ran south from E to F. finding stone there. distance 40.56 chains; placed stone at G. 20.28 chains from E. ran line from J to K. Surveyed for. S M Vanscoyoc - Juliette Lyman and Charles Crain & Anna E. Crain - Chainmen; Fruit Maxwell and David Brown - Rodmen; Charles Crain and Jean Harris -
 Witness my hand this 16 day of August. 1900 -
 Chase Harding. Dep. S.M. Co.

Section 25 Township 18 North, Range 4 West.



INDEX.	CORNERS.	SIZE.	MARKS.	WITNESSES.	SIZE.	DIRECTION.	DISTANCE.	MARKS.
A.								
B.								
C.	Stone.		+	none				
D.	Stone.			none.				
E.	Stone.			none. Lost.				
F.								
G.								
H.								
I.	Stone.							
K.								
L.								
M.								
25.	Stone.		1/2".	Sycam. (ash) Hickory (ash)	1 1/2" (8) 1 1/2" (10)	N. 63° W (S75W) N. 74° E. (N20W)	23 18	(6) (35)
1.	Stone.			Beech.	1 1/2"	N. 77 1/2° E.	7	
2.	Stone.			Ash.	3"	S. 74 1/2° W.	7	
X.	Stone.			Walnut	1 1/2"	N. 37° W	6	
				White Oak.	1 1/2"	N. 87 1/2° E	40.	

Section 25 Township 18 North, Range 4 West.

INDEX.	CORNERS.	SIZE.	MARKS.	WITNESSES.	SIZE.	DIRECTION.	DISTANCE.	MARKS.
W				Ash.	14"	S. 38° E.	33	
X				Buck.	16"	S. 33° W.	44	
				Black Ash.	8"	S. 7° W.	42	
				" " " "	8"	N. 85° W.	22.	
J.	Stone in Road			Ash	8"	S. 47° W.	28	
Z.	Stone.			Red Oak	8"	N. 68° W.	85-	

November 24th 1834. May 24th & 26th 1853.

E¹/₂ of N.W. qr for Thomas Brooks. E¹/₂ of N.E. qr for John Fisher.
 W¹/₂ of N.E. qr divided the long way. Great part to M^{rs} Cully. E part to Norris.
 Plat filed for Fisher.

A. Ketchum C.S.

State of Indiana }
 Montgomery County } ss -


Be it known that on the 4th day of June 1900. I made the following survey of the above section:-

I began at E. and ran west to C - distance 39.88 chains; found stone at H. and placed one marked + at C. - no witnesses. ran line from C to center of section O. - distance 40.06 chains. Found stone at 1. also at x and one at 2. ran west from 1. distance to x. 20 chains; to O 20 chains. from O to 2. 20 chains. Established corner at O. placed stone marked "1/2 C." at O. Witnesses. ash 8. S 75 W. 6 ft. Ash 10. N 20 W 35 ft. Searched for stone at A. but could find none. Parties to line C-O. and to corner O. present and consenting. Compass variation 2 1/2° to right.

Witness my hand this 5th day of June 1900.

Chase Harding. Dep. Surveyor.

Section 26 Township 18 North, Range 4 West.




INDEX.	CORNERS.	SIZE.	MARKS.	WITNESSES.	SIZE.	DIRECTION.	DISTANCE.	MARKS.
A.								
B.								
C.	Stone.			Original Marker	20"	S. 43° E.	17.	
D.				Brick.	6"	N. 38° W.	27.	
E.								
F.	Stone.			Brick.	18"	N. 34° W.	19.	
G.	Stone.			Brick.	10"	S. 21° W.	12.	
H.	Stone.			Ash.	9"	N. 34° W.	18 1/2	
I.				" "	4"	S. 77° E.	14.	
K.								
L.								
M.								
26.	Stone.			Red Oak.	28"	N. 89° W.	30	
1.	Stone.			Brick.	8"	S. 17° E.	33.	
2.				Elm.	24"	S. 17° E.	16.	
T	Stone			Ash.	12"	N. 9° E.	16.	
				Ash.	24"	S. 36° E.	18 1/2	
				Red Oak.	30"	N. 35° W.	14.	

Section 26 Township 18 North, Range 4 West.

INDEX.	CORNERS.	SIZE.	MARKS.	WITNESSES.	SIZE.	DIRECTION.	DISTANCE.	MARKS.
X	Stone			Red Oak White Oak	24"	S 24° E	18 1/4	
Y	Stone			Oak	5"	N. 4 1/2 W	11.	
V	Stone			Ash.	3 1/2"	S 88 1/2 E	4 1/2	
Z	Stone				8"	S. 44 1/2 E.	39.	
R	Stone			<p>September 13th 1831. W^{1/2} of N.W. qr for Ezra K. Oliver. W^{1/2} of N.E. qr for W^m Eversline. E^{1/2} for George Eversline. W^{1/2} of S.W. qr for W^m Thompson. E^{1/2} of S.W. qr and W^{1/2} of S.E. qr for Jacob Eversline. All plat-drawn and filed. June 13th 1853. a division W^{1/2} of S.E. qr. At Ketchum. C.S</p> <p>March 13-1895 Division line from T to X for John Wingerd and A L Byers Also 4 A out of the N E corner SE⁴ SE⁴ for John Wingerd</p>				

Section 27 Township 18 North, Range 4 West.



INDEX.	CORNERS.	SIZE.	MARKS.	WITNESSES.	SIZE.	DIRECTION.	DISTANCE.	MARKS.
A.	Stone							
B.								
C.								
D.								
E.								
F.								
G.								
H.				Buck.	12"	N. 44° W.	20	
I.	Stone			" "	11"	S. 17° E.	22	
K.	Stone			Poplar	30"	S. 67° W.	43	
L.	Stone			Buck.	12"	N. 61° E.	71	
M.	Stone							
27.	Stone							
1.				Buck.	18"	N. 44 1/2° W.	23	
2.	Stone			Poplar	30"	S. 29° W.	26	
				Buck.	16"	S. 36 1/2° E.	42	
				" "	20"	S. 34 1/2° W.	43	

Section

Township

North, Range

West.

INDEX.

CORNERS.

SIZE.

MARKS.

WITNESSES.

SIZE.

DIRECTION.

DISTANCE.

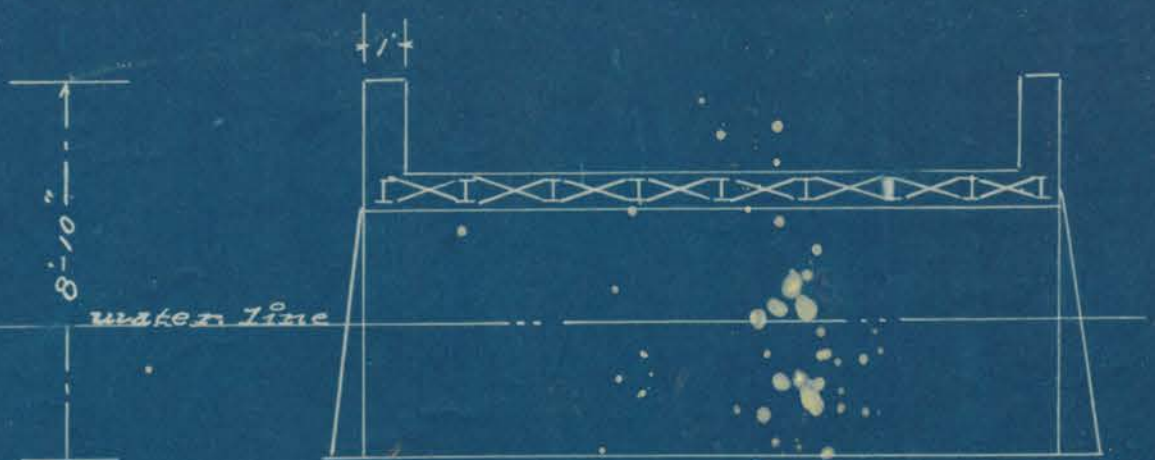
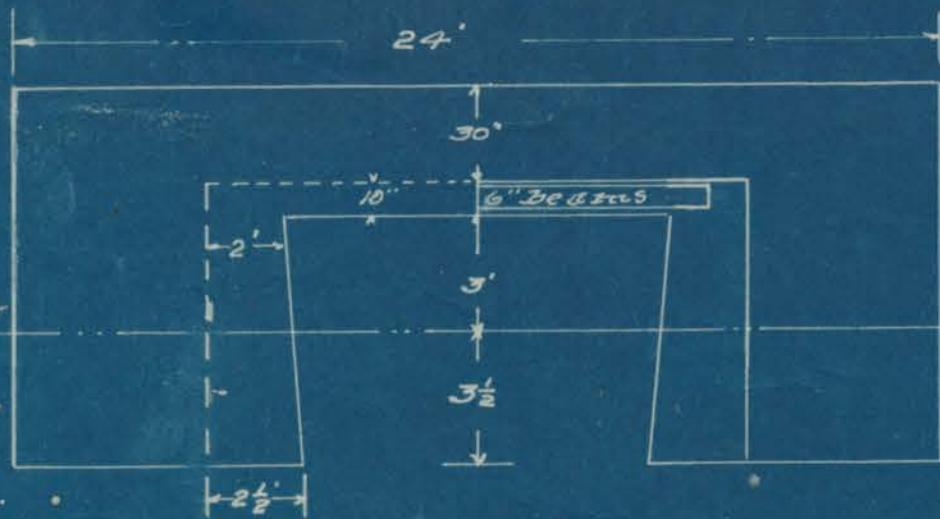
MARKS.

1900
April 30

Surveyed the SW¹/₄ for J. P. Walter + Fannie Wingert
Established corners at x + y.

James A. Harding S.M. Co

x Stone
y Stone



PLANS AND SPECIFICATIONS
FOR

JOHN WALTERS BRIDGE

located near NW Cor. SW 4 Sec 27
T18N - R4W near Walters Gravel pit

Specifications

Abutments - 18' long, 2 1/2' thick on base, 2' thick on top, 1' rest, 1' push wall, 3 1/2' below water line, 3' water way, total height 6 1/2' ft. Wings - 5' long, 18" thick on base, 1' on top, 7' 4" high to be built parallel with road. Rail 30' high, 1' thick, 24' long to extend from out to out of. Wings Floor, 10' span, 14' out to out, 16' road way, 18' out to out, 10" thick reinforced with 9 lines of 6" I beams, 12' long (12.25" per ft) spaced 26 1/2" apart and No 10 wire cabled interwoven transversely above and below beams every

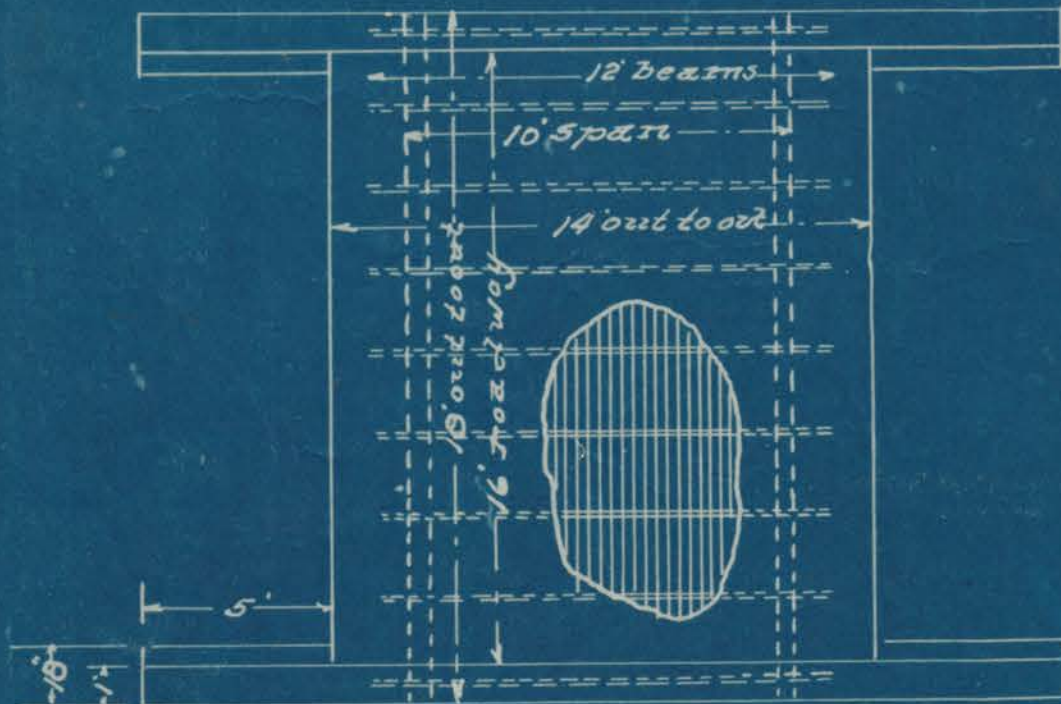
Concrete Mix - 1pt. Portland cement, 2pts sand and 3pts gravel.

Estimate of Material

No Cu. Yds Concrete -- 40 (approx)
No pounds steel -- 1323 "
No Feet wire -- 800 "


Milton L Nees
Engineer

Mar 7, 11 L.B. Shick



Commencing at the South west corner of East
wing thence north 9³ thence west 4² to square
head of an Iron Bolt in the floor
S W Cor. N W 4 Sec 27 18.4

Section 28 Township 18 North, Range 4 West.



INDEX.	CORNERS.	SIZE.	MARKS.	WITNESSES.	SIZE.	DIRECTION.	DISTANCE.	MARKS.
A.	Stone							
B.								
C.	Stone	very large	+	B. W alnut B W alnut	15 15	S 1 E N 44 1/2 W	49 16 1/2	
D.								
E.	Stone			Stone		N 48 E	36	
F.	Stone			Stone		S 48 W	20 1/2	
G.	Stone			Stone		S 87 E	32 1/2	+
H.								
I.								
K.	Stone			Beech. " "	16" 30"	N. 82° E. N. 10° W.	5.2 7.	
L.								
M.								
28.	Stone			B. Wal B. Wal Beech	12- 24	N 72 1/2 W N 78 1/2 W N 88 E	30 1/2 21	4-13-1898
1.								
2.	Stone			Beech. " "	10" 6"	S. 10° W N. 10° E.	6' 13.	standing 4-13-1898
T	Stone							

Section 28 Township 18 North, Range 4 West.

INDEX.	CORNERS.	SIZE.	MARKS.	WITNESSES.	SIZE.	DIRECTION.	DISTANCE.	MARKS.
--------	----------	-------	--------	------------	-------	------------	-----------	--------

N
O
P
Q

Sw by Simpson
" " " "

Wickery
Peach
" "

36"
16"
12"
18"

N 86° E
S. 17° E
N. 88° E
N. 10° W

14
17
29
39

Sub. 74821st 1883.

The Lot Bounded N. O. P. Q of 40 acres surveyed off as the dower of Martha Ray, widow of David Ray. Simpson and Thompson Commissioners made report to Circuit Court; Plat filed. The 60 acres. W division of S. E. qr. sold by Samuel Miller to George Fausti.

Of Ketchum Co

vide "Old Record"
45 3/4
62 3/4

7 Stone
8 Iron Pin
5 Iron Pin
8 Stone
9 Stone

B W or
B W or

12
12

N 43 E
S 38 E

March 3-1903

All interested parties present and consenting, I established corner at a & b equidistant between 2 and 9; and K and c

a granite boulder large + Black Walnut 15" West 2 1/2 l.
b " " " + "

James A. Harding
County Surveyor.


Pt E² SE⁴. 28-18-4. 13ag at S.E. Cor. S.E. 4 - N 13 1/2 rods, W. 39 rods, S 13 1/2 R. E 39 R = 3.00 arp.

10 stone
11 stone
12 stone

H. C. McQuier and W. B. Shick.
July 28th 1910.
Atty C^o Surveyors.

1306.635

Section 29 Township 18 North, Range 4 West.



INDEX.	CORNERS.	SIZE.	MARKS.	WITNESSES.	SIZE.	DIRECTION.	DISTANCE.	MARKS.
A.	Stone							
B.				Beech. Elm.	30" 12"	S. 22° W. N. 32° W.	20 1/2 21.	
C.	STONE							
D.				Beech. " "	14" 18"	N. 24° W. S. 26° W.	13. 21.	
E.	STONE							
F.								
G.								
H.	Post.							
I.								
K.								
L.								
M.								
29.								
1.				Sugar White Walnut	30" 30"	S. 69° E. N. 11° E.	42 28.	
2.				Hickory. Beech.	12" 24"	N. 71° E. S. 46° W.	7 1/2 64.	


Section 29 Township 18 North, Range 4 West.

INDEX.	CORNERS.	SIZE.	MARKS.	WITNESSES.	SIZE.	DIRECTION.	DISTANCE.	MARKS.
O.				Beech	14"	N. 48° E.	20	
N.				" "	20"	S 65° W	52	
P.				Beech	18"	N. 46° W	45.	
Q.				White Oak	20"	S. 25° E.	50.	
				Black Walnut	14"	S. 63 1/2° E.	19	
				Beech	18"	S. 38° W	23	
				" "	16"	N. 78° E.	23.	

The S division taken off for Henry Roman. Plats filed November 10th. 1854.

30 7/10 acres off NW end of E 1/2 of N.E. q. to John Mc Cain. South of same lot 30 6/10 acres to Peter Bird and the balance to S. M. Hays. H. S. Litcher. C.S.

Section 30 Township 18 North, Range 4 West.



INDEX.	CORNERS.	SIZE.	MARKS.	WITNESSES.	SIZE.	DIRECTION.	DISTANCE.	MARKS.
A.								
B.	Stone							
C.								
D.								
E.	Stone							
F.	Stone							
G.	Iron pin							
H.	Stone							
I.	Stone							
K.	Stone							
L.	Stone							
M.	Stone		Crk					
30.	Stone		+					
1.								
2.								
0	Stone	Pointed		Black Walnut	16"	S 45° E	6'-3"	Notch

Section


Township

North, Range

West.

INDEX.	CORNERS.	SIZE.	MARKS.	WITNESSES.	SIZE.	DIRECTION.	DISTANCE.	MARKS.
May 15 - 1902	<p>Due notice having been given by Samuel B. Dumont to John Clifton, Samuel Fisher and Nancy J. Vancluse, 10 days previous to the date above written, I established corners at 0 and 30 on true line from F to M.</p>							
	<p>James A. Harding Surveyor of Montgomery Co</p>							

Section 37 Township 18 North, Range 4 West.




INDEX.	CORNERS.	SIZE.	MARKS.	WITNESSES.	SIZE.	DIRECTION.	DISTANCE.	MARKS.
A.	Stone							
B.	Stone			Buck.	14"	W. 32° W.	15	
C.	Stone			" "	12"		22 1/2	
D.	Stone							
E.	Iron Pin							
F.								
G.								
H.				White Oak	14"	S 59° E	25	
I.				" " "	16"	S 85° W.	28	
K.				Buckeye	12"	dr. 35° W	16 1/2	
L.				Black Oak	34"		17	
M.								
37.	Stone			White Buck	6"	N. 38° W	18 1/2	
1.	Stone			Black Walnut	20"	S. 63° E.	15	
2.				Ironwood	4"	S. 87° E.	2 1/2	
				" " "	4"	N. 23° W.	12	
				Buck.	16"	S. 7° W.	22	
				" "	20"	N. 8° W.	37	
				Ironwood	6"	N. 40° E.	19	
				Black Walnut	20"	N. 76 1/2° W	36	

Section 31 Township 18 North, Range 4 West.

INDEX.	CORNERS.	SIZE.	MARKS.	WITNESSES.	SIZE.	DIRECTION.	DISTANCE.	MARKS.
O.	N. edge of Beach 7 mi							
S.	Stone							
R.	Stone							
P.	Stone							
<p>E$\frac{1}{2}$ of S.E. qr for Sam Kelsey. W$\frac{1}{2}$ of N.W. qr. for Sam Wray E$\frac{1}{2}$ of S.W. qr for Nathaniel Britton. E$\frac{1}{2}$ of N.W. qr for Britton. Plat. filed for Kelsey and Wray Dec. 10th 1838. North-western of E$\frac{1}{2}$ of N.E. qr to Joseph Dominant 30 acres S of the 20 to Thomas Philips. 30 acres south to Dan Arkhart. Ketchum.</p>								
<p>Jan 10 - 1901 all parties present and consenting corners were established at C, X+Y.</p>								
x	Stone			James A. Harding		E Surveyor		
y	Stone			Stone		west	26 rds	
				"		"	26 rds	

Section 32 Township 18 North, Range 4 West.



INDEX.	CORNERS.	SIZE.	MARKS.	WITNESSES.	SIZE.	DIRECTION.	DISTANCE.	MARKS.
A.								
B.								
C.								
D.								
E.								
F.								
G.								
H.				White Oak Clim.	12" 12"	N. 89° W. S. 34° S.	17. 28.	
I.				Banyan " "	10" 12"	N. 11° E. S. 10° E.	26. 27.	
K.								
L.								
M.								
32.								
1.								
2.				Banyan Buck. Buck. Hickory	14" 12" 12" 13"	S. 87 1/2° E. S. 47° E. N. 87° E. S. 33° E.	11. 30. 20. 33.	(Buck.)


Section 32 Township 18 North, Range 4 West.

INDEX.	CORNERS.	SIZE.	MARKS.	WITNESSES.	SIZE.	DIRECTION.	DISTANCE.	MARKS.	
				<p>Aug 31st 1830.</p> <p>E 1/2 of S.E. qr for Geo. Harland. W 1/2 for Edward W 1/2 of S.W. qr for Dr. Agency. E 1/2 of said qr. for D. Wiggly. E 1/2 of N.W. qr for Simonsland W 1/2 of N.E. qr for D. Wiggly. E 1/2 of N.E. qr for A. F. Huts. Plat. filed for Harland Edwards. Kenney. Wiggly.</p>					<p>Dr. Ketchum. C.S.</p>

Section 33 Township 18 North, Range 4 West.

INDEX.	CORNERS.	SIZE.	MARKS.	WITNESSES.	SIZE.	DIRECTION.	DISTANCE.	MARKS.
0	Stone in Road.			November 18 th 1858. S.E. cor to Isaac Nelson. S.W. cor to George Nordlund.				

INDEX.	CORNERS.	SIZE.	MARKS.	WITNESSES.	SIZE.	DIRECTION.	DISTANCE.	MARKS.
--------	----------	-------	--------	------------	-------	------------	-----------	--------



State of Indiana }
 County of Montgomery } ss: Survey in the West half of the N^o. 4 of Section 33 Township 18 North
 Range 4 West, for Mac Papp and others, the purpose of the survey
 being to locate the corners at 'm', 'n', 'l', and 'g'. The same being corners between the
 adjacent land owners Mac Papp, and Eva D. Kelsey, and Cinderella Short
 August 14, 1893, all the land owners adjacent to said corners being present
 and consenting to said survey, or present by their agent and consenting,
 I proceeded to make said survey, and on the 19th day of August 1893, I
 completed the same, in the following manner to wit: Stones having been
 previously set at 'H', 'J', and 'K', Beginning at 'H' north (var. 3° 20' East) 3.05 chains
 set granite marked +, also Beginning a stone at 'J' north (var 3° 20') 3.05 chains
 set stone granite marked +, thence North as shown on plot 4.09 chains where I
 found a small stone at 'm', Arizona Ward and James H. Hitefinsur two of
 the commissioners who helped to partition said lands in the Kelsey partition
 suit, testified that this small stone marked the corner at 'm' as said lands were
 originally partitioned, this evidence not being contradicted I established the
 point marked by said small stone as the proper adjacent corner at 'm'
 by planting a granite boulder marked +, witnessed by a stone North 36 lbs.
 thence ran West 1.50 chains, found small stone at 'n' also witnessed by a
 mark on the board fence about one foot north of said small stone, being fully
 convinced that this said small stone marked the proper corner at 'n'

Section

Township

North, Range

West.

INDEX.	CORNERS.	SIZE.	MARKS.	WITNESSES.	SIZE.	DIRECTION.	DISTANCE.	MARKS.
--------	----------	-------	--------	------------	-------	------------	-----------	--------


I established the point so marked as the proposed corner at W by planting a granite boulder marked + witnessed by a stone marked + North 36 lbs.

Wm. P. Hunt, Surveyor W. Co. Del.

This survey was made at the request and instigation of the said Wm. P. Hunt who paid his part of the costs of the same as required by law. Likewise the other interested parties, viz. Eva L. Kelsey, and Cordelia Short paid their part of said costs.

Wm. P. Hunt, Surveyor W. Co. Del.

Section 33 Township 18 North, Range 4 West.



Explanation of above plot of said survey

- A. a stone in center of gravel rock at NE corner of NE 1/4 of said section already established.
- B. stake at NE corner of W 1/2 of NE 1/4 of said section
- C. a granite boulder in center of a public road and at position shown in diagram and already there
- G. Stone, a corner established by previous survey see in plot on page 323
- D. Stone, granite boulder, marked with witness by a stone 1.88 chains West.

May 7th 1894, Survey for Eva L. Kelsey for the purpose of establishing the corner of her land at D' adjacent to Mae Papp, as shown on the above plot. Beginning at stone at A' West on north line of NE 1/4 of said section 20.04 chains, stake at B' at NE corner of W 1/2 of NE 1/4 of said section, thence West 6.66 chains, C' thence West 3.00 chains, D' thence West 1.88 chains found stone at E'. Thence still West 6.50 chains to F' the same being the SW corner of said NE 1/4. Found the stone at E' to be located properly and as shown on plot. Then beginning at stone at E' East 1.88 chains, set stone granite boulder unmarked, witnessed by a stone 1.88 chains West, said corner at D' I establish as the E' corner at D' between the adjacent lands of the said Eva L. Kelsey and the said Mae Papp as shown in the above plot

Said Mae Papp having been duly served with ten (10) days notice that Eva L. Kelsey on the 7th day of May 1894 would call on me, to establish the corner between her land and the land of the said Papp it being her north-west corner and her north-east corner all in the west half of the north-east quarter of said section 33 Township 18 North Range 4 West in Montgomery County Indiana, and on said day I proceeded to locate said corner both parties being present, said Papp in person and said Kelsey by her agent and I did there and there establish the said corner in question and placed a stone there at D' as shown in the above plot. James R. Caplinger, and Levi Martin being chain-men both duly sworn. Wm. F. Hunt Surveyor W. Co. Ind.



PUBLIC SERVICE COMPANY OF INDIANA, INC.

110 NORTH ILLINOIS STREET • INDIANAPOLIS

Sept 22nd 1943

Mr Karl Laurinart
County Engineer
Montgomery County
Grandfordsville, Ind

Dear Sir


Attached find sketch I
promised you. Have no definite location
of cemetery. All this section of R/W was
deeded to the Line Heirs, but no
particular description as to the exact
location of each heir, notation in Deeds
says that they refer to a will by John Line
for more definite description Will Record
No 9. at Page 124 in Montgomery County. I trust
this gives you the information you
desire. Should have an extra print on

this.

Have taken the Linnisberg proposition up
and I suppose within next 10 days something
will be submitted to you. Yours truly

W L Schaid
Rm 814 - 110 No Illinois St
Indpls Ind

Section 34 Township 18 North, Range 4 West.



INDEX.	CORNERS.	SIZE.	MARKS.	WITNESSES.	SIZE.	DIRECTION.	DISTANCE.	MARKS.
A.								
B.								
C.								
D.								
E.								
F.								
G.								
H.								
I.								
K.								
L.								
M.								
34	Stone							
1.				White Hickory	20"	N. 90° W	14	
2.				Pin Oak	14"	S. 45° E	8.	
3.				Buckeye.	8"	S. 31° W.	3.	
4.				Sugar.	20"	N. 11° E.	21.	
5.	Stone.			Buck.	18"	S. 44° W	24.	
6.				Sugar	20"	N. 78° E.	41.	

Section 34 Township 18 North, Range 4 West.

INDEX.	CORNERS.	SIZE.	MARKS.	WITNESSES.	SIZE.	DIRECTION.	DISTANCE.	MARKS.
O	Stone			Walnut-	6"	N. 30° E.	10 1/2	
P	Stone.			White-Hickory	7"	S. 61° W	22	
Q	Stone			Black Walnut	8"	N. 71 1/2 W	27	
R	Stone			In witness				
S	Stone.							

(Back)

April 7th 1855:


1/2 of N 1/2 of S.E. qr for Alpheus Gregg. N 1/2 of N 1/2 of S.E. qr. and also 10 acre square in N.E. corner E 1/2 of S.W. qr for Williams Donation.

Aug 13th 1878. Cor. was set. (at 34)

J. M. S.

34 34 34

Section 35 Township 18 North, Range 4 West.




INDEX.	CORNERS.	SIZE.	MARKS.	WITNESSES.	SIZE.	DIRECTION.	DISTANCE.	MARKS.
A.					22"	N. 48° W.	28.	
B.				Buck Ironwood.	6"	S. 14° W.	39.	
C.								
D.				Ash.	9"	N. 78° W.	18½	
E.				" "	4"	S. 77° E.	14.	
F.								
G.								
H.								
I.								
K.				White Oak, Swamp Oak.	8"	S. 40° W	11	
L.					4"	N. 61½ W	15-	
M.								
35.				Poplar, White Oak.	26"	S. 19° E.	32	
1.				elm.	20"	N. 30° E	36.	
2.				White Oak	16"	S. 24° W	7½	
				Sugar.	4"	N. 19° W	8.	
				" "	20"	N. 30° W	2.	
					19"	S. 42° E.	31.	

Rock, P.S.

Section 35 Township 18 North, Range 4 West.

INDEX.	CORNERS.	SIZE.	MARKS.	WITNESSES.	SIZE.	DIRECTION.	DISTANCE.	MARKS.		
				November 4 th 1881. N. E. cor. of N. W. q. for Jacob Erickson. E. E. and N. E. of N. E. q. for James Erickson. Plat. filed. S. E. cor. of John Williams. N. E. of S. W. q. for G. Brunten. vide "Old Record".						
F'		4" x 4" x 12"	+	Hickory.	12"	S. 80° W.	29 1/2	— } Survey made 4/5/04		
C'		4" x 4" x 12"	+	none						
F' & C'		4" x 4" x 12"	+	Ash.	20"	W.	12 1/4			
	Surveyed 10 a. square in S E cor. of S E 1/4 this day for Charles W. Smith. Set stones as above. H. L. 5711411, Dept. Sur.									
E	Round stone	8" x 8"	+	Oak	18"	N. 45° W.	40 10/11			

Section 36 Township 18ⁿ North, Range 4 West.



7980
8080
14026
8021
1900
2024

INDEX.	CORNERS.	SIZE.	MARKS.	WITNESSES.	SIZE.	DIRECTION.	DISTANCE.	MARKS.
A.								
B.								
C.								
D.								
E.								
F.				White Oak.	12"	N. 19° E.	1-	
G.				Beech.	6"	S. 68° W.	43.	
H.								
I.								
K.	Stone.							
L.	Stone.							
M.								
36.								
1.								
2.	Stone.							

Section 36 Township 18 North, Range 4 West.

INDEX.	CORNERS.	SIZE.	MARKS.	WITNESSES.	SIZE.	DIRECTION.	DISTANCE.	MARKS.
x. y.				Sugar. Hickory. Buck. Oak.	14" 20" 12" 6"	S 41 1/2 W S. 84° E. N. 24° W. N. 87° E.	47 1/2 40. 61. 48.	Buck.