

**SURVEYOR'S RECORD  
BOOK**


**Montgomery County  
Indiana**

**No 11**

**T19N - R5W**

**PT WAYNE, PT UNION  
(NORTH)**

Section 7 Township 19 North, Range 5 West.



SURVEYOR'S RECORD PAGE 225  
 PAGE 225

INDEX.	CORNERS.	SIZE.	MARKS.	WITNESSES.	SIZE.	DIRECTION.	DISTANCE.	MARKS.
A.	Stone							
B.								
C.				Sugar B. Oak.	12" 30"	N. 52° E. S. 39° W	44 37.	
D.								
E.								
F.				Jack Oak	1/2"	N. 21° E	79 1/2	
G.								
H.								
I.	Stone			Sycamore White Elm Hickory	24 30 24	N 61 E S 88 E N 2 W	10 1/2 10 1/2 90	9-27-1895 9-27-1895
K.	Stone							
L.	Stone							
M.								
1.	Slake.			Stone B. Walnut	11"	Near N.E. Corner N. 64° W	84 rods 15 1/2 45 1/2	
1'	Stone.			Cottonwood Jack Oak B Walnut B Walnut	12" 3" 20 10	S 17 1/2 W S 47 E N 23 E N 44 E	15-4 1/2 10 4 3/4 82 16	
2.	Stone		Waugh					


INDEX.	CORNERS.	SIZE.	MARKS.	WITNESSES.	SIZE.	DIRECTION.	DISTANCE.	MARKS.
2	Stone							
3	Stone							
4	Stone	waugh.		B. Walnut	18"	N. 70° E	34.	
5	Stone			Corat apple	3"	N 42° E	39 1/2	
6	Stone			Maple	20	N 29 W	26 1/2	(Buck. 25)
7	Stone							
8	Stone							See "Old Record"

9-20 and 27-1895

A survey in Section One for A.S. McClamrock, John Nolan  
 Harrison Breaker, James Mahan, Frank Mahan and Wm Mahan.  
 All interested parties being present and consenting corners were established  
 at K, I, 6 and 7. Run a line from L to G, stones already being at L and  
 G and established K and I, Stones being at 2, 1, 5, and 8. Established  
 6 and 7, Thomas Hughes } Chainmen  
 Benson Buck }

H E Wynkoop. Surveyor.

Section 2 Township 19 North, Range 5 West.



INDEX.	CORNERS.	SIZE.	MARKS.	WITNESSES.	SIZE.	DIRECTION.	DISTANCE.	MARKS.
A.	Stone							
B.								
C.	Stone			B. Walnut	3"	S. 42° W	12.	
D.				" " "	9"	S. 13° E	10 1/2	
E.								
F.	Stone.			Plain Birch	6"	S. 71 1/2° E	48 1/4	
G.	Stone.			B. Walnut	13"	S. 22° E	79 1/2	
H.	Stone.			" " "	10"	N. 8° E	24 1/2	
I.				Elm	13"	N. 73° W	11.	
J.				Sycam.	20"	S. 68° E	44.	
K.	Stone.			Walnut Spruce	3 1/2"	N. 41° E	18"	
L.	Stone	Number of sec's marked in it	Top of stone looks off on side to South side of the stone	Stone (?)	16"	N. 48 1/2° W	17.	
M.	Stone			Sugar	16 "	S 19 W	46	reintroduced 9-19-1895
N.				Sugar	10	N 10 W	32	
O.								
P.	Stone			Gl'c'port.	4"	S 33° W	-	
Q.	Stone			Cork	3"	N. 31° W	-	
R.	Stone.			J. Oak	5"	S. 67° E	13.	
S.	Stone.			" "	6"	N. 8° W	17.	
T.	Stone.			White Elm	8."	N. 3 1/2° W	3 1/2	

INDEX.	CORNERS.	SIZE.	MARKS.	WITNESSES.	SIZE.	DIRECTION.	DISTANCE.	MARKS.
J.	Stone		+	Hickory White Oak Hickory Large Elm Marked on side +	14" 20" 9" 6"	S. 30° E N. 62½ E S. 70° E N. 27° W	19. 27. 1½ 27.	(Buck, C.S.)
"						N. 66° W	18½	

A portion of these two jobs have been divided among the heirs of Jason Meadows dec. by R. Breake. Sr. Court and John Gillfillen. Commissioners appointed by order of Probate Court, February 7<sup>th</sup> 1831. a report made and plat filed with Clerk of Court.

At 1/2 of St. E. cor for D. M. Galtby. and 1/2 for } Richard Breake, Plats filed for both. } (Buck, C.S.)

P.S. The Government notes and plat book differ as to the jog at A of this section, Buck located corner at A while both government witness trees were standing also located corner at South West corner of Sec 35 Twp 20 N R 5 W while both government witness trees were standing thus making the jog at C 189 links, vide Bucks notes, suit was filed and a surveyor from Fountain County was called and the work was established as run by Buck. C is just half way between A and E by actual measurement

m	Stone	planted by Bucks Witnesses, is 235 3/8 lbs East of gr cor for Coal Creek Twp						
w	Stone			Jack Oak	8	N 74½ W	8 3 1/2	
R	Stone			2 Elm Elm	18 24	N 76 W N 88 E	17 1/2 27 1/2	
S	Stone		+					
T	Stone							

The stone m having been lost, I this day located the corner, m, 235 3/8 E. of H, 35-20-5, and 17.81 West of E, 2-19-5, dug and found the stone, m. I now make the following record therefor:-  
 m. stone 4"x6" - White Oak Boulder 22" 12" diam. S. 166 W. S. 56 1/2 37 1/2 + Point. } 5 hours Dep. Sur.

MARCH 6, 1979  
 WHILE SEARCHING FOR STONE "M" IN CENTER OF COUNTY ROAD 300 W WE FOUND SAID STONE APPROXIMATELY 1.0' BELOW ROAD SURFACE. FOR REFERENCES TO SAID STONE SEE SAME ENTRY DATE FOR S3 T19 N R5W  
 R. NELSON - DEP. SURVEYOR

MARCH 7, 1979  
 WHILE SEARCHING FOR STONE "T" MIDWAY BETWEEN "A" + "M" IN CENTER OF COUNTY ROAD 300 W; WE FOUND SAID STONE APPROXIMATELY 1.20' BELOW ROAD SURFACE. FOR REFERENCES TO SAID STONE "T" SEE SAME ENTRY DATE IN S3 T19 N R5W  
 R. NELSON - DEP. SURVEYOR



INDEX.	CORNERS.	SIZE.	MARKS.	WITNESSES.	SIZE.	DIRECTION.	DISTANCE.	MARKS.
a	Stone		X					
b	Stone		X					
c	Stone		X					
d	Stone		X					

October 22<sup>nd</sup> 1830.

Of all fractions for William Donahue. A division of N. E. q<sup>r</sup> for Joe Monroe. E. 1/2 of S. E. q<sup>r</sup> for Philip F. R. 3 Plans filed.

February 9<sup>th</sup> 1834.

A survey of 32. acres in N. W. q<sup>r</sup> of Section 15 of Northblumen.

September 24<sup>th</sup> 1891.

Established corners a, stone x. b. stone x. c. stone x. d. stone x. all marked thus: x.

W. J. Hunt D. M. C. Ind.

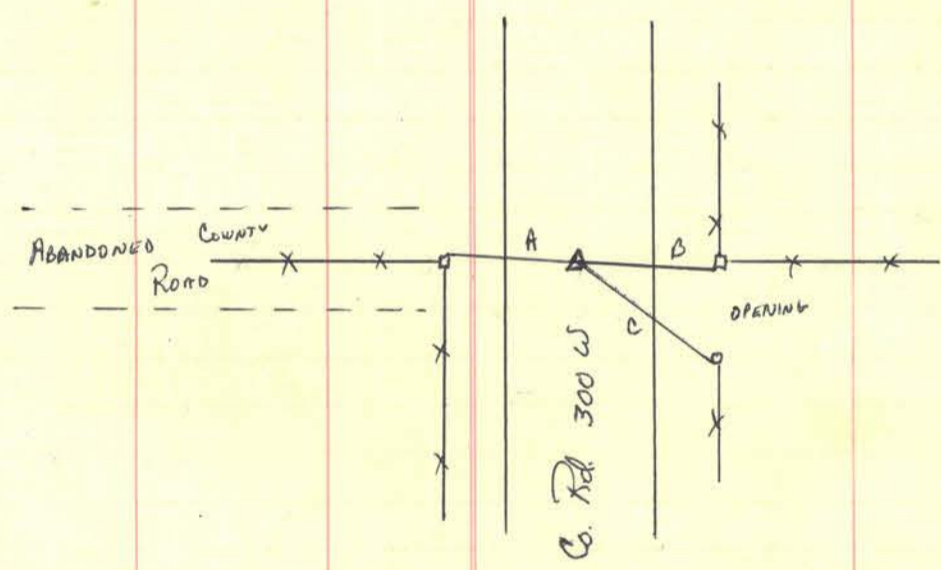
W. J. Hunt D. M. C. Ind.

☞ Vide "Old Record"

T STONE SEE S2 T19 R5

MARCH 6, 1979

WHILE SEARCHING FOR STONE "F" IN CENTER OF COUNTY ROAD WE FOUND SAID STONE "F" APPROXIMATELY 1.0' BELOW ROAD SURFACE. REFERENCED SAID STONE AS FOLLOWS:

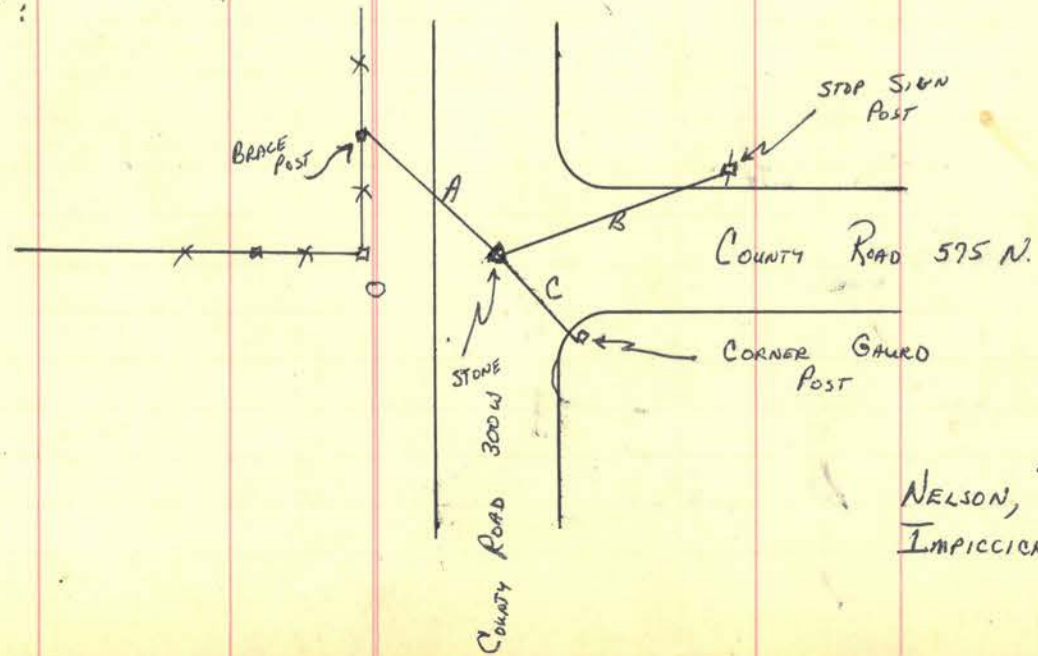


- A - 18.29'
- B - 17.27'
- C - 23.76'

NELSON, R. - 1<sup>ST</sup> DEP. IMPICICCHE, A.

MARCH 7, 1979

WHILE SEARCHING FOR STONE "T" MIDWAY BETWEEN "E" + "F" AS NOTED ABOVE + IN S2 T19 R5W; WE FOUND SAID STONE "T" APPROXIMATELY 1.20' BELOW ROAD SURFACE. WE REFERENCED SAID STONE AS FOLLOWS:



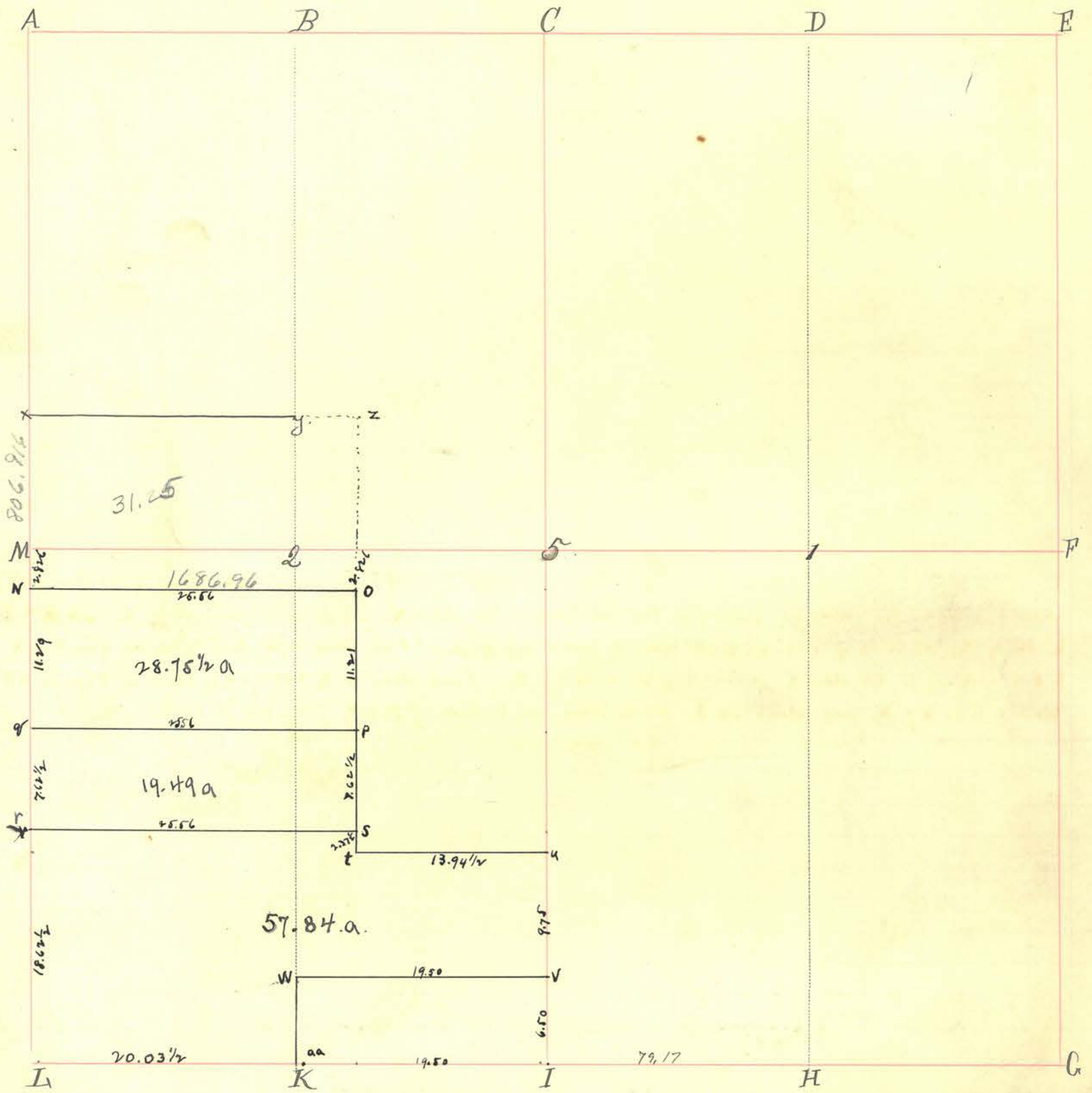
NELSON, R. - DEP. SUR. IMPICICCHE, A.





INDEX.	CORNERS.	SIZE.	MARKS.	WITNESSES.	SIZE.	DIRECTION.	DISTANCE.	MARKS.
X.	Stone			White Oak.	24"	S. 17 1/2 W	8	
J.	Stone in field.			" " "	24"	N 17 1/2 W	33 1/2	
K.	Stone			White Oak.	34"	N. 67 3/4 E.	34.	
S.	stone			Black Oak.	38"	S. 48 3/4 W.	34.	(Black. e.s.)
T	Stone							
				<p>May 19<sup>th</sup> 1845.</p> <p>Surveyed Section 4. S.E. qr belonging to the heirs of Garrett Larver. Sec'd. the S.W. qr Thompson Witterback: the S 1/2 of the N.E. and S 1/2 of the N.W. qr to Daniel Vaughan: the N fraction of the N.W. qr to Philip Hawk: the N fraction of the N.E. qr to Isaac Harschtberger.</p> <p style="text-align: right;">Stephen C. J.</p> <p>N.B. Stones at all corners.</p>				
5	Stone							Side "Old Road"
6	Stone							
				<p>Nov 24-1897</p> <p>S<sup>2</sup>SE<sup>4</sup> Geo Fuller, N<sup>2</sup>SE<sup>4</sup> W of Witterback, S<sup>2</sup>NE<sup>4</sup> Frank Remley</p> <p>S<sup>2</sup>SW<sup>4</sup> S.W. Witterback,</p>				

Section 5 Township 19 North, Range 5 West.



INDEX.	CORNERS.	SIZE.	MARKS.	WITNESSES.	SIZE.	DIRECTION.	DISTANCE.	MARKS.
A.	Stone							
B.								
C.								
D.								
E.	Stone							
F.								
G.								
H.								
I.	Stone							
K.	Stone.							
L.	Stone.							
M.								
N.								
O.								
P.								
Q.								
R.								
S.								
T.								
U.								
V.								
W.								
X.	Stone.							
Y.								
Z.								

220 lbs East of SE corner of sec 32 Twp 20 N R 5 W. 1' under ground

INDEX.	CORNERS.	SIZE.	MARKS.	WITNESSES.	SIZE.	DIRECTION.	DISTANCE.	MARKS.
--------	----------	-------	--------	------------	-------	------------	-----------	--------

December 19<sup>th</sup>, 1864.

Beginning at N.W. corner surveyed of 32. acres as a  
 Power to Abigail Corley out of 232.

L. H. Johnson, C. S. D.

State of Indiana }  
 Montgomery County } ss.

Be it known that on the 30 day of May 1900. I made the following survey  
 in the northeast quarter of the above section:-

I started from a stone at A. and ran south 40 chains, <sup>to x</sup> when I drove a stake;  
 thence I ran east 20 chains, to y. when I drove a stake; from there I ran north to B. which  
 point is - links north of a braced fence post. and 20 chains east of A.

Parties all present and consenting. Compass variation 2 1/2° to right.  
 Distance from A to M. 49.40 chains.

Witness my hand this 31<sup>st</sup> day of May, 1900.

Chas Harding. Dep. Surveyor

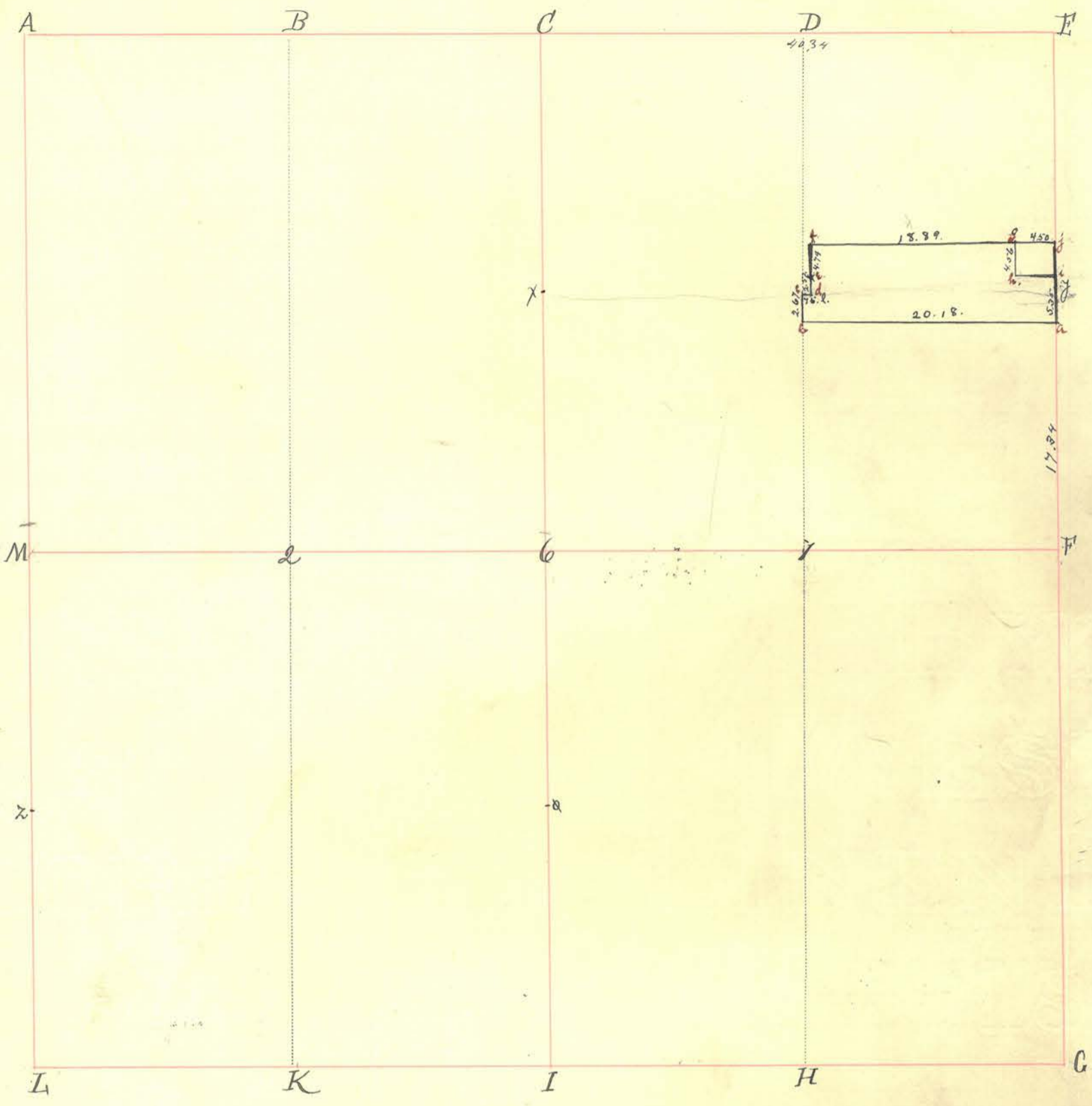
March 27<sup>th</sup> 1905 On this day at the request of Dr. Levertt W. Olive and R. C. Moon, being the parties  
 interested I made the following survey in SW<sup>th</sup> sec. 5-19-5. Set stone, N 2.296 S. of M; and stone O, 25.56 E. of 2.296  
 South of M; set stone, q. 11.29 S. of N; set stone r, 7.62 1/2 S. of q; n, q, + r all being on W. line of sec; set stone p, 19.21 S.  
 of O, + 1.556 E. of q; set stone s, 7.62 1/2 S. of p. + 25.56 E. of r. Found stone at t, 2.37 1/2 S. of s; stone u, 13.94 1/2 E. of t;  
 stone v, 9.75 S. of u, and stone at I; u + v. being on E. line of q. sec. Found post at a, 1/4 E. of q.

Witness my hand, this above date.

H. M. Wheeler.  
 Deputy Co. Sur.

- N
  - O
  - P
  - Q
  - R
  - S
  - T
  - U
  - V
  - W
- STONE  
 " "  
 " "  
 " "  
 " "  
 " "  
 " "  
 " "

Section 6 Township 7<sup>o</sup> North, Range 5 West.



INDEX.	CORNERS.	SIZE.	MARKS.	WITNESSES.	SIZE.	DIRECTION.	DISTANCE.	MARKS.
A.	Stake							
B.								
C.				White Oak	14"	N. 70° W	60.	
D.				" " "	24"	East	52.	
E.	stone							
F.	stone.			stone.		South.	25.	
G.								
H.								
I.	Stone.							
K.								
L.								
M.				Stone		North	2.70	
6.	Stone							
1.	Stone			Red oak	24"	N 5 1/2 W	26	
2.	Stake							

INDEX.	CORNERS.	SIZE.	MARKS.	WITNESSES.	SIZE.	DIRECTION.	DISTANCE.	MARKS.
--------	----------	-------	--------	------------	-------	------------	-----------	--------

x. Post  
y. Post.  
z. Post.  
r. Post.

February 1<sup>st</sup> 1832.

N. 1/2 and W. 1/2 of D. Tract for S. Jones. Plat filed. N. 1/2 of D. Tr. & q surveyed for Wm. Savant. Plat filed for Savant.

November 10<sup>th</sup> 1845:

Survey and division of the D. Tract belonging to the heirs of David Postgeman. at Riv Oak. 30° S. 84 1/2° E. 77.

J. H. Stetson C. D. J.

File "Old Record"

State of Indiana }  
Montgomery County }

Be it known that on the 30 day of May 1900. I made the following survey in the northeast quarter of the above section:-

I started from a stone at F (washed, but no record). and ran north 17.34 chains. to a stone at a. thence west 20.18 chains, when I placed a stone at b. thence north 2.67 chains to a stake at c. thence east 75 links to a stone at d. thence north 2.52 chains to a stone at e., being a stone mentioned in a deed to E. Edna Patton. D. R. 64. p. 541. thence north 4.74 chains to a stake at f., thence east 14.89 chains to a stake at g. thence south 4.56 chains to a stake at h. thence east 4.50 chains to i. when I placed a stone, thence south 5.35 chains to a.

Then starting at i, I ran north 4.56 chains to j. when I planted a stone, thence west 4.56 chains to g. I found the line a-b, 12 links longer than mentioned in said deed; also the sum of the lengths f-g and h-i. to be 53 1/2 links longer than mentioned in said deed. I added 41 links to said line f-g and 12 1/2 links to said lines h-i. and g-i. and established corners at g. h. i. j. and f., when all parties were present and consenting.

The corners at a. b. and e were located as aforesaid, but all parties were not present and had not been notified

The Compass variation was 2 1/2° to the right, distance from E to F. 49.40.

Witness my hand this 31 day of May 1900 -

Chas Harding  
Dep. Surveyor

Dec 3 1900


Due notice having been given by Levi Coons to M. Jurfac I established corner at 1 witnessed by a Red Oak North 5 1/2° West 26 links. I also established corner at 6 (no witness)

J. T. Maxwell } chain man  
J. R. Harding }

James A. Harding  
S. M. Co.

a STONE  
b STONE  
c STAKE  
d STONE  
e STONE  
f STAKE  
g STAKE - STONE  
h STAKE - STONE  
i STONE  
j STONE

Section 7 Township 19 North, Range 5 West.



INDEX.	CORNERS.	SIZE.	MARKS.	WITNESSES.	SIZE.	DIRECTION.	DISTANCE.	MARKS.
A.								
B.								
C.								
D.								
E.								
F.								
G.	Stone -							
H.	Stone -							
I.				stone		South	25 links	
K.								
L.	STONE							
M.								
N.								
O.								
P.	Stone -							
Q.								
R.								
S.								
T.								
U.								
V.								
W.								
X.								
Y.								
Z.	STONE							

☞ Vide Pages 123 and 230 of "Old Record."

Section

Township

North, Range

West.

INDEX.	CORNERS.	SIZE.	MARKS.	WITNESSES.	SIZE.	DIRECTION.	DISTANCE.	MARKS.
--------	----------	-------	--------	------------	-------	------------	-----------	--------

June 14<sup>th</sup> 1923

Surveyed the S.W.<sup>1/4</sup> of Sec 7-19-5 and the N.W.<sup>1/4</sup> of Sec 18-19-5 - all interested parties having had a legal notice, and present in person or by agent, & established a corner at the S.W. corner of said 7 and the North west corner of Sec 18. also set stone at E witness by stone 25 links south.


Sam D. Symms }  
 William S. Hardison } Chairman

William S. Harding  
 Surveyor of Montgomery Co.





Section 9 Township 19 North, Range 5 West.



INDEX.	CORNERS.	SIZE.	MARKS.	WITNESSES.	SIZE.	DIRECTION.	DISTANCE.	MARKS.	
A.	Prod.			Red Oak.	12"	S. 63° W	115 1/2		
B.			Black Jack.	12"	N. 8 1/2° W	146 1/2			
C.				Hickory	4"	S. 10° W	14		
D.				" "	7"	N. 62 1/2° W	7 1/2		
E.									
F.									
G.					White Oak	24"	N. 75° W	17	
H.					" "	22"	N. 45° E	84	
I.					White Oak.	14"	N. 64° W	127	
K.					Black Oak.	20"	N. 10° E	84	
L.					Elm	20"	N. 66° E.	46	
M.					Hickory	18"	N. 81° W	26	
9.					Elm.	20"	S. 48° E.	36	
1.					Pine Oak.	22"	N. 64° W	96	
2.				White Oak	20"	S. 78° W	197 1/2		
				Red Oak	36"	N. 4 1/2° W	180 1/2		

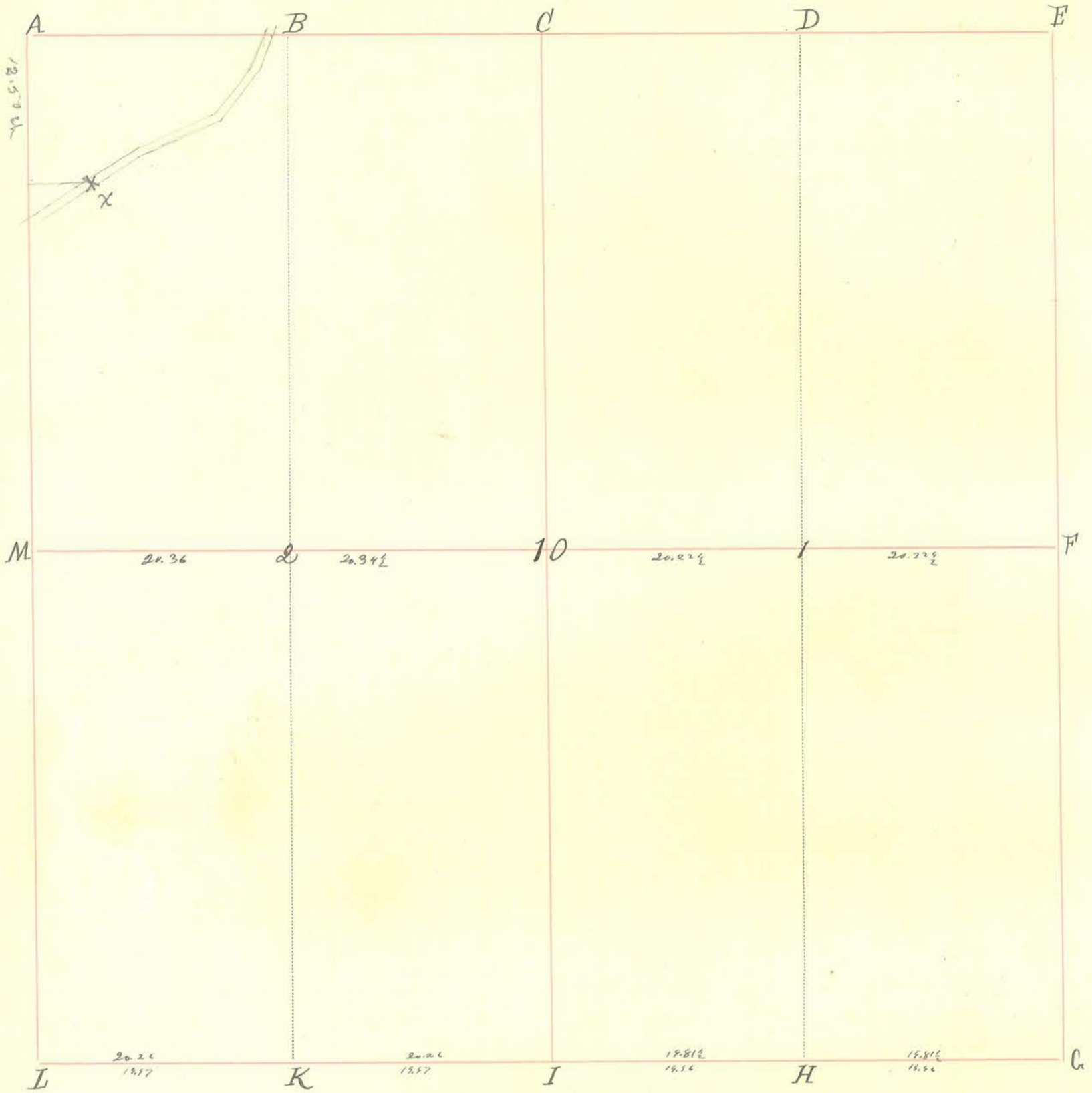
INDEX.	CORNERS.	SIZE.	MARKS.	WITNESSES.	SIZE.	DIRECTION.	DISTANCE.	MARKS.
--------	----------	-------	--------	------------	-------	------------	-----------	--------

*E 1/2 of S.E. qr for W. Donahue. N 1/2 for Dave Harsbarger.  
 E 1/2 of N.E. qr for Charlie Kott. N 1/2 of S.W. qr for Mrs. Baldwin and E 1/2 of  
 N.W. qr for same. Plat filed for Baldwin, Donahue and Kott.  
 L. Ketchum, C. D.*

## Section 9 Township 19 North, Range 5 West.

INDEX.	CORNERS.	SIZE.	MARKS.	WITNESSES.	SIZE.	DIRECTION.	DISTANCE.	MARKS.
B	Stone	8 X 19	cross	Red Oak	3 ft	S 73° W	1.20	None
"	"	"	"	Wild Cherry	6"	S 14° E	.58	
X	Stone	8 X 12 X 18	cross	White Oak	12"	N 25° W	1.45	


Section 10 Township 19 North, Range 5 West.



INDEX.	CORNERS.	SIZE.	MARKS.	WITNESSES.	SIZE.	DIRECTION.	DISTANCE.	MARKS.
A.								
B.								
C.								
D.								
E.								
F.								
G.								
H.				Beech. Ash.	18" 48"	N. 10° E S. 41° W.	26 -	
I.				Beech " "	24" 22"	N. 130° W S. 6° W	24. 46.	
K.								
L.								
M.								
10.				elm S. Ash.	20" 4"	N. 20° W S. 4° E.	14. 23.	
1.	Stow.			any Red Oak	8" 26"	N. 10 1/2° W S. 9° W	30. 40.	
2.	Stow.							

INDEX.	CORNERS.	SIZE.	MARKS.	WITNESSES.	SIZE.	DIRECTION.	DISTANCE.	MARKS.
	Plots filed.		January 16 <sup>th</sup> , 1830.	E 1/2 of S. 1/4 for Gabriel Barkley. N 1/2 of S. E. qtr for Abraham Woods, &				Stephen W.S.

Section 17 Township 19 North, Range 5 West.




INDEX.	CORNERS.	SIZE.	MARKS.	WITNESSES.	SIZE.	DIRECTION.	DISTANCE.	MARKS.
A.				Black Walnut	36"	S. 41° E.	18.	
B.				Sugar.	16"	N. 49 1/2° W.	17.	
C.				elm.	15"	N. 73° W.	11.	
D.				Spice.	20"	S. 68° E.	44.	
E.								
F.								
G.								
H.				Red Oak.	24"	N. 40 3/4° E.	28.	
I.				Sugar.	20"	N. 18 1/2° W.	14 1/2.	
K.				elm.	18"	N. 34° E.	15.	
L.				Glicking.	20"	N. 24 1/2° W.	24.	
M.								
N.				Red Oak.	36"	S. 22 1/2° W.	20.	
O.				Sugar.	6"	N. 66 3/4° E.	8 1/2.	(Black C.S.)

Section 77 Township 19 North, Range 5 West.

INDEX.	CORNERS.	SIZE.	MARKS.	WITNESSES.	SIZE.	DIRECTION.	DISTANCE.	MARKS.
--------	----------	-------	--------	------------	-------	------------	-----------	--------

December 24<sup>th</sup> 1845.  
 E $\frac{1}{2}$  of D.E. qr to Elijah Brown. W $\frac{1}{2}$  of S.E. qr and E $\frac{1}{2}$  of  
 N.E. qr also 15 acres of the W $\frac{1}{2}$  of N.E. qr to Ezra Thomas, the E $\frac{1}{2}$  of N.W. qr  
 and W $\frac{1}{2}$  of N.E. qr except 15 acres of the East side to Peter Groundike three  
 Plots delivered,  
 D. Ketchum C.S.

Section 12 Township 19 North, Range 5 West.



INDEX.	CORNERS.	SIZE.	MARKS.	WITNESSES.	SIZE.	DIRECTION.	DISTANCE.	MARKS.
A.					2 1/2"	N. 25° E.	32 or 33.	
B.				Maple	24"	S. 52° W	47	
C.				White Oak				
D.								
E.	Stem in Road.							
F.	Stem.							
G.								
H.				Hickory.	18"	N. 54° W	16.	
I.				Sugar.	18"	S. 74° E	37	
K.								
L.								
M.								
12.				Red Oak.	4"	N. 50° E.	17.	
1.				Buck.	14"	S. 16° W	42 1/2	
2.				Sugar.	10"	N. 75° W	24.	
				Sugar	14"	N. 48 1/2° E	27.	
				W. Oak.	12"	S. 37° E.	31.	
				Elm.	36"	N. 15° E.	42.	(Buck (S))



Section 12 Township 19 North, Range 5 West.

INDEX.	CORNERS.	SIZE.	MARKS.	WITNESSES.	SIZE.	DIRECTION.	DISTANCE.	MARKS.
--------	----------	-------	--------	------------	-------	------------	-----------	--------

N.E. qr for Abraham Jones. E<sup>1</sup>/<sub>2</sub> of S.E. qr for Allen Simpson.  
 April 21<sup>st</sup> 1881.

W<sup>1</sup>/<sub>2</sub> of N.W. qr for Mrs Widow Taylor. 3 plots filed  
 L. Kitchew, C.S.J.

N.E. qr February 2<sup>nd</sup> 1880. 2. M<sup>o</sup>.  
 Vide: P. 228. of "Old Record"



Section


Township

North, Range

West.

INDEX.	CORNERS.	SIZE.	MARKS.	WITNESSES.	SIZE.	DIRECTION.	DISTANCE.	MARKS.
8/16/03	M N O Q	Found stone, long ago set to establish corner. Set stone 25 ch. S. of M. Set stone 20 ch. E. of N, and 65 ch. S. of B. Set stone 20 ch. E. of M and 40 ch. S. of B (not established cor)						J. L. Shrum, Deputy Surveyor

Section 14 Township 19 North, Range 5 West.



INDEX.	CORNERS.	SIZE.	MARKS.	WITNESSES.	SIZE.	DIRECTION.	DISTANCE.	MARKS.
A.								
B.				<i>Sycam</i>	18"	N. 63° W	176	
C.								
D.								
E.								
F.								
G.	<i>Stone</i>							
H.	<i>Stone.</i>							
I.								
K.				<i>Ash. Poplar.</i>	11" 14"	N. 82° W S. 29° E.		
L.								
M.								
14.	<i>Stone</i>			<i>Ash. Elm.</i>	16" 14"	N. 77° W N. 26° E.	22 44	
1.	<i>Stone.</i>							
2.				<i>Sycam. Black Oak.</i>	20" 26"	S. 43° E. N. 40° E.	18. 32.	(Buck P.S.)
x	<i>Stone.</i>							






INDEX.	CORNERS.	SIZE.	MARKS.	WITNESSES.	SIZE.	DIRECTION.	DISTANCE.	MARKS.
W.				Beech.	24"	N. 78° W	57.	
X.				Hickory.	6"	S. 40 1/2° W	40.	
Y.				Lugnut	36"	S. 17° E	37.	
Z.				White Oak	40"	N. 16° E	41.	
				Hickory	30"	N. 1 1/2° W	4 1/2	
				Beech	24"	S. 48° E.	13.	(Beech)
				White Oak	10"	N. 64° W	40.	
				Beech.	28"	S. 3° W	31.	

29 5/100 acres of N. End for John Coulton.  
 E 1/2 of N. 1/2 for Davenport. 25 acres of W 1/2 of N.E. q. N. Smith.  
 Ketchum C. S.

R Stone  
 R. 2 = 4 chains  
 S Stone  
 T Stone  
 4 Stone

B. Walnut 18 N 40 3/4 E 26

Section 16 Township 19 North, Range 5 West.



INDEX.	CORNERS.	SIZE.	MARKS.	WITNESSES.	SIZE.	DIRECTION.	DISTANCE.	MARKS.
A.	Stone							
B.								
C.								
D.								
E.	Stone							
F.	Stone			Log	12	N 15° E	27 7/8	
G.	Stone							
H.								
I.								
K.								
L.								
M.								
16.	Stone			Elm Elm Hickory	12 12 22	N 15° E N 77 1/2° W S 89 1/2° E	21 10 3 1/2	
1.	Stone			Oak 3 stump White Oak	36 22"	N 13° E S. 7° E	21 15;	
2.				" " " "	20"	S. 86° W	28.	



Section 16 Township 19 North, Range 5 West.


INDEX.	CORNERS.	SIZE.	MARKS.	WITNESSES.	SIZE.	DIRECTION.	DISTANCE.	MARKS.
4.				White Oak	26"	N. 53° W	31.	
5.				" " " "	36"	S. 42° E	47.	
6.				White Oak	15"	N. 66° E	111.	
7.				" " " "	36"	N. 4° W	166.	
8.				B. Oak	26"	N. 42°	27.	
9.	Prat in Prairie.							
10.				Burr Oak	36"	N. 74° E.	47.	
11.				White Oak	28"	N. 21° E	39.	
				" " " "	18"	S. 28° W	33.	(Back, CS)

July 19<sup>th</sup> 1831.

$E\frac{1}{2}$  of N.E. qr and  $W\frac{1}{2}$  of S. qr for Michael Wheeler, also  
 S. end of  $W\frac{1}{2}$  of N.W. qr and S. end of  $W\frac{1}{2}$  of S.E. qr for said Wheeler. S. end of  $W\frac{1}{2}$  of  
 N.E. qr for Ira Richardson. N. end of  $W\frac{1}{2}$  of N.W. qr for Stephen Riddle. N. end of  $E\frac{1}{2}$   
 of N.W. qr for Eli Elrod and S. end for Jeremiah Sherwood. S. end of  $E\frac{1}{2}$  of S.W. qr  
 for John Cain and N. end for Ira Richardson. N. end of  $W\frac{1}{2}$  of S.E. qr for Jeremiah  
 Sherwood,  $W\frac{1}{2}$  of S.W. qr and S. end of  $E\frac{1}{2}$  for Carlo Fort and N. end for James  
 Riddle.

Wm. C. D.

200  
 100  
 500  
 120  
 920



INDEX.	CORNERS.	SIZE.	MARKS.	WITNESSES.	SIZE.	DIRECTION.	DISTANCE.	MARKS.
A.								
B.								
C.	Stone							
D.	Stone							
E.	Stone							
F.	Stone							
G.								
H.								
I.								
K.				Beech.	12"	N. 48° W	28 1/2	
L.	Stone			" "	20"	S. 39° W	41.	
M.	Stone			R Oak	28	S 83° E	12	
17.	Stone			Black Oak.	8"	N. 58° E	8.	
1.				Black Oak.	10"	S. 42° W	41.	
2.				R. Oak.	12"	N. 64° W	8.	
				" "	12"	N. 8° E.	24.	
				elm.	3"	S. 47° E.	32.	
				P. Oak.	48"	N. 68° W	1 1/2	

(Hand. P.S)

Section 17. Township 19 North, Range 5 West.

INDEX.	CORNERS.	SIZE.	MARKS.	WITNESSES.	SIZE.	DIRECTION.	DISTANCE.	MARKS.
3.	Stone							
4.	Stone			Buck	20"	S. 65° W	2 1/2	
5.	Stone							
6.	Stone			R Oak Elm	24" 10"	S. 10° E S. 8° W	16 16 1/2	Buck, S.S.
X	Stone	17" long.	+ H.S.					
7	Stone							
2	Stone							(Hunters)

August 16<sup>th</sup> 1863.

W<sup>1/2</sup> of N. W<sup>1/4</sup> for James M. Reeder. E<sup>1/2</sup> for Michael Reeder.  
E<sup>1/2</sup> of S. W<sup>1/4</sup> for J. Reeder. W<sup>1/2</sup> for Lewis Harlow, and N<sup>1/2</sup> for Chill Miller.  
All Plats filed.

November 1862.

E<sup>1/2</sup> of S. W<sup>1/4</sup>. N end for John Payne. South for ---  
By J. B. C. M.C. 25-acre S. end of W<sup>1/2</sup> S. W<sup>1/4</sup> to Saml Harlow.

Aug 23-94 For Chas Moore & Luick  
7. Stone

Aug 23-94 For Witterback et al

7	Stone	8" x 8" x 15"	Cross	{ Elm Ash	24" 10"	S 56° 1/2 E N 70° W	86 lbs 35	
8	Stone	6" x 8" x 15"	cross	{ B Oak W Oak	4" 12"	S 57 1/2 W S 24 E	31 75	
9	Stone	4" x 10" x 15"	cross	Mulberry	24"	S 55 1/2 W	98 1/2	
10	Stone	8" x 8" x 18"	"	{ Maple W Oak	14" 36"	S 27 W N 20 1/2 E	57 100	



Section 18 Township 19 North, Range 5 West.

INDEX.	CORNERS.	SIZE.	MARKS.	WITNESSES.	SIZE.	DIRECTION.	DISTANCE.	MARKS.
5.	Stone in Road.							
6.	G			Young Oak.	14"	S. 80° W	12 1/2	
7.				Pin Oak -	24"	N. 60° E.	14 1/2	
8.				White Oak.	20"	N. 45° W	44.	
				" "	22"	S. 44 1/2° W	44.	
				White Oak.	36"	N. 50 1/2° W	23.	
				Black Walnut	-	N. 82° W	40	(Buck.C.S.)

August 9<sup>th</sup> to 13<sup>th</sup> 1859.

S.E. qr and 44 <sup>40</sup>/<sub>100</sub> acres of N. End of S.E. qr to Lewis Barton. W. fraction of N.W. qr, N 1/2 of E 1/2 of N.W. qr to Rachel Biddle. 114. acres. of S. End of S.E. qr for Elias J. Baldwin, and also 10 acres out of the N.W. of E 1/2 of N.E. qr of Section 19. to Daniel Baldwin. Commissioners Daniel Baldwin, George Bralton and John Buck.

Oct 23 - 99

Surveyed the SW 1/4 for Swiggins "et al."  
 Corners were established at M. L. 2, X + Y.  
 Albert M. Smith } chain man  
 W. B. Sumner }

Jas. A. Harding S. M. Co

X	Stone		+					
Y	Stone		+					
M.	"		+	Stone Grey ash	12'	N S 66 1/2° E	125-2 20 1/2	H

May 2, 1901 =

Surveyed the NE 1/4 NW 1/4 for Benton F. Hester -  
 Set stone at 0 - 40 rods west of P + 7.  
 Wm E Moore } chainmen -  
 Ben F. Hester }  
 + - none -

Jas A Harding - SMC  
 per Maxwell Dep -

P.	Stone							
0	"							

June 11<sup>th</sup> 1923 -

Surveyed the NW 1/4 for Benton F. Hester and Jas B. Klein - set stone at Z - witness by stone 25 links SW - also established corner at NW cor of said 1/4.

Lane D. Dymms }  
 William S. Harding } chainmen

William S. Harding  
 Surveyor Moulgany Co.

0	Stone							
---	-------	--	--	--	--	--	--	--



Section 19 Township 19 North, Range 3 West.

INDEX.	CORNERS.	SIZE.	MARKS.	WITNESSES.	SIZE.	DIRECTION.	DISTANCE.	MARKS.
Q	Stone.			White Walnut	10"	S. 72 1/2 W	18.	
a.	Stone			Sugar.	18"	S. 72 E.	62.	
b.	Stone			Ch.	40"	S. 72 1/2 E	21.	
c.	Stake.							
x.	Stone							back.
y.	Stone							
z.	Stone							


August 8<sup>th</sup> 1859.

97 acres of W. Lot of N.W. of the D.S. Tract.

Survey for Robert H. Weis and John S. Shapiro in SW 1/4 said Section as follows.  
 Beg. at Stone at K. West v. 3° 20' East 19.46 1/2 ch. to L. set stone, thence north 4° 15' E.  
 on Range line 13.96 ch. Stake for a corner witnessed by a stone 12" x 10" x 8" East  
 36 1/2 links, and a B. Walnut 5" S 73° E 44 links distant marked.  
 East from K. v. 3° 20' East  
 19.46 1/2 ch. corner over on native rock witnessed  
 by a Sycamore 20" N 86° W 101 links distant. Thence N. var. 4° 15'  
 13.96 ch. Stone for a corner witnessed by a B. Walnut 8" N. 7° W. 109 links  
 Wm. P. H. & S. m. Co. Ind.

March 21  
1870

Section 20 Township 19 North, Range 5 West.



INDEX.	CORNERS.	SIZE.	MARKS.	WITNESSES.	SIZE.	DIRECTION.	DISTANCE.	MARKS.
A.								
B.	Stone.							
C.	Stone.							
D.				White Oak.	36"	S. 84° E.	50.	
E.				Red Elm.	6"	S. 82° W.	33.	
F.				Ash.	15"	South-	8.	
G.	Stone.			R. Oak.	18"	N. 30° E.	25.	
H.	Stone.							
I.								
K.	Stone							
L.	Stone.							
M.	Stone.							
20.	Stone.			Sugar	14"	N. 16° E.	11.	
J.	Stone, in Road,			Black Walnut.	26"	S. 17° E.	11.	
L.	Stone			Sugar	18"	N. 32° W.	12.	
				Elm.	20"	S. 27° E.	18.	



Section 20 Township 19 North, Range 5 West.

INDEX.	CORNERS.	SIZE.	MARKS.	WITNESSES.	SIZE.	DIRECTION.	DISTANCE.	MARKS.
--------	----------	-------	--------	------------	-------	------------	-----------	--------

x. Stone.  
 y. Stone.

March 30<sup>th</sup> 1833.

Reginald Smith. Plot filed for Reg Bull.  
 E 1/2 of N.E. qr for Mrs Quillen, and W 1/2 for

Aug. 13<sup>th</sup> 1839.

W 1/2 of S.E. qr to Charles Burr. E 1/2 of E.E. qr  
 W 1/2 of D.W. qr for D Strat. W 1/2 of D.W. qr and E 1/2 of N.W. qr for Garrett  
 W. Colver.


John C. ...

Section 01 Township 19 North, Range 5 West

INDEX.	CORNERS.	SIZE.	MARKS.	WITNESSES.	SIZE.	DIRECTION.	DISTANCE.	MARKS.
--------	----------	-------	--------	------------	-------	------------	-----------	--------

3.	Stake	110 ft	South of N.E. corner of 1/4 of S.W. 1/4 Sec. 21, T. 19, N. R. 5, W.					
4.	" "		thence South 70. 11 l.	thence N. 42 R. 15 l.			thence N. E 18. 15 E.	
5.	" "	25 R. 21.	Containing 2. Acres.					
6.	" "							Hand pointing to "Old Friends"

Section 22 Township 19 North, Range 5 West.



INDEX.	CORNERS.	SIZE.	MARKS.	WITNESSES.	SIZE.	DIRECTION.	DISTANCE.	MARKS.
A.	Stone							
B.								
C.								
D.				Beech. Sugar.	20" 18"	S. 40° E. S. 83 1/2° W	58.	
E.								
F.								
G.								
H.				Ash. B. Oak. Sugar	20" 25" 28 24	N. 15° E. S. 6 1/2° W N 2 W S 26 1/2 E	35. 33. 33 16	
I.	Stone							
K.								
L.	Stone							
M.	Stone							
22.				B Walnut Beech. Sugar.	15" 16" 18"	S 80 1/2 E N 80° W N 75 1/2 E	41. 44. 44.	
1.				White Oak. Blackoak.	14" 16"	N. 44° E. S. 31° E.	9. 34.	
2.				Ash. White Oak.	20" 24"	N. 54° E. S. 40° W	4. 54.	

Section 22 Township 19 North, Range 5 West.


INDEX.	CORNERS.	SIZE.	MARKS.	WITNESSES.	SIZE.	DIRECTION.	DISTANCE.	MARKS.
0				Red Oak	28"	S. 47° W.	48	
1.				" " "	14"	S. 60° E.	4 1/2	
				Oak.	24"	S. 38° S.	26.	
				Lignum.	18"	N. 65° W.	29.	(Oak, E.S.)

June 6<sup>th</sup> 1831.

E 1/2 of N.E. qtr for Mr. Shanklin W 1/2 for Jacob  
 McEntyre. N.W. qtr for Henry Walters, E 1/2 of S.E. qtr for John Black.  
 W 1/2 for Wm. Gray. E 1/2 of S.W. qtr for Joseph Gray and W 1/2 for  
 Samuel Thompson. Plat filed, W division of W 1/2 of N.E. qtr for  
 James Williams.

(Hutchinson Co.)

Section 23 Township 19 North, Range 5 West.




INDEX.	CORNERS.	SIZE.	MARKS.	WITNESSES.	SIZE.	DIRECTION.	DISTANCE.	MARKS.
A.								
B.								
C.								
D.	Stone							
E.	Stone							
F.								
G.								
H.				Sugar	20"	S. 87° E.	16.	
I.				" "	16"	North.	5.	
K.				Hickory	20"	N. 23° E.	16.	
L.				Red Oak	8"	S. 66° W.	14.	
M.				w o	24	" 53 E	30	
23.				w o	-	S 34 W	26	
1.				Poplar	56	S 67 E	41	
2.				Beech	50	S 64 W	28	
				White Oak	-	S. 49° E.	8.	
				Ironwood	8"	N. 81° W	21.	
				Beech.	20"	N. 64° W	47.	
				Elm.	16"	S. 29° E.	46.	(Buck, B.S)

INDEX.	CORNERS.	SIZE.	MARKS.	WITNESSES.	SIZE.	DIRECTION.	DISTANCE.	MARKS.
a.	<i>Stone</i>			<i>May 27<sup>th</sup> 1831.</i>				
				<i>for Wm. Chauplin.</i>	<i>W<sup>ch</sup> of S. W. q<sup>rs</sup> for John O. Black.</i>			<i>W<sup>ch</sup> of N. W. q<sup>rs</sup></i>
				<i>Plat filed.</i>				<i>W. H. Schmitt</i>



INDEX.	CORNERS.	SIZE.	MARKS.	WITNESSES.	SIZE.	DIRECTION.	DISTANCE.	MARKS.
a.				Glicking	7"	west-	21.	
b.				" "	10"	N. 15.3° E.	17.	
				B. Walnut-	12"	S. 57 1/2° W	42.	
(Book 65)								
<p><i>W<sub>2</sub> of W. E. q<sub>rs</sub> and E<sub>2</sub> of N. W. q<sub>rs</sub> for John Pickersit, Plat-Filed O. L. Schrum</i></p>								
<p>Oct. 16<sup>th</sup> 1905. Re-located D and 1. W<sup>m</sup> S. Harding and myself chainmen. Jacob Swank, Jonathan Everett and Peter G. Cowan, present and consenting, they being the parties interested. Distance from A. to E, 79.72<sup>1</sup>/<sub>2</sub>.</p>								
D	Set stone	6" x 18"	point	White Walnut	18"	S. 79° W	45	
1	" "	4" x 6"	"	Old land mark, (Black Walnut stump upturned. Blaze on S. E. was 2"		N. 34° W.	89.	d. L. Schrum, Dep. Sur.





INDEX.	CORNERS.	SIZE	MARKS.	WITNESSES.	SIZE.	DIRECTION.	DISTANCE.	MARKS.
A.								
B.	Stone		x	Sugar.	8"	S. 60° W	10.	
C.					16"	N. 12° E	47 1/2	
D.								
E.								
F.								
G.								
H.								
I.	Stone.							
K.	Stone			Sugar.	8"	S. 76° W	26.	
L.				Bech.	10"	N. 83° E.	68.	
M.								
25.	Stone			Bech.	36"	S. 42° W	21.	
				Black Walnut	30"	S. 70° E.	23.	
				Hickory	12"	Great.	7.	
I.				Sugar.	18"	N. 60° E.	18.	
L.				" "	31"	S. 28° W	17.	

Section

Township

North, Range

West.

INDEX.	CORNERS.	SIZE.	MARKS.	WITNESSES.	SIZE.	DIRECTION.	DISTANCE.	MARKS.
a.	In Black Creek.			Walnut-	10"	S. 55° E	47.	
b.	Stone			Sugar-	20"	S 53° W	22.	
c.	Stone. Granite.		+	Thickery.	18"	N. 38° W	68.	Black.
d.	Stone.			White Oak	6"	S. 89° 30' E	6.	(found)
				Stick in edge of sandstone in bluff.		N. 15° E.	12.	

March. 1853. December 21<sup>st</sup> 1863.

$\frac{1}{2}$  of  $\frac{1}{2}$  of N.W. of Surveyed off to Henry Schenck.  
L. Schenck

April 24 1907


Surveyed N.E.  $\frac{1}{4}$  for L. Simms & D. P. King and established corners at "d" & "e"

"d"	Stone, granite			Stone		west	18 lbs	
"e"	Stone, granite on original			Stone		west	24 "	

R. J. Baker }  
Milton Nes } Chainmen


Milton Nes  
Surveyor  
M. Co.

Section 26 Township 79 North, Range 5 West.




INDEX.	CORNERS.	SIZE.	MARKS.	WITNESSES.	SIZE.	DIRECTION.	DISTANCE.	MARKS.
A.								
B.								
C.								
D.								
E.								
F.								
G.								
H.								
I.								
K.								
L.								
M.								
26.								
1.				<i>Sugar Thorn.</i>	24"	S. 46° E.	16.	
2.				<i>Buckeye Mulberry.</i>	6"	N. 28° W	10.	
					18"	S. 14° E	6.	
					15"	N. 60° W	10.	(Back P. 25)

Section 27 Township 19 North, Range 5 West.



INDEX.	CORNERS.	SIZE.	MARKS.	WITNESSES.	SIZE.	DIRECTION.	DISTANCE.	MARKS.
A								
B.				Hickory	14"	N. 17° W	14.	
C.				" "	12"	S. 82° E.	40.	
D.				Ash.	20"	N. 15° E	34.	
E.				Black Oak	3 1/2"	S. 62° W	33.	
F.								
G.								
H.								
I.								
K.								
L.								
M.								
27.								
1.								
2.				Sugar	18"	S. 26 1/2° E	150	
				" "	30"	N. 66° W	39.	(Buck ES)
								Aug 20 <sup>th</sup> 1857.

Section 28 Township 19 North, Range 5 West.



INDEX.	CORNERS.	SIZE.	MARKS.	WITNESSES.	SIZE.	DIRECTION.	DISTANCE.	MARKS.
A.	Stone							
B.								
C.	Stone (?)							
D.	Stone							
E.	Stake 1-12-1898							
F.	Stone							
G.								
H.	Stone							
I.	Stone		+	Stone	18"	North	2 3/4 lks	
K.				Sugars.	23"	N. 18° E.	17.	
L.				" "		S. 29° E	15.	
M.								
28.	Stone ?							
1.	Stone							
2.								
				this stone is 6 lks East of a decl. line from C to I	24"	4-11-1898	19.	
				Hickory	25"	N. 76° E.	28.	
				elm.		S. 76° W	22.	
				Ironwood.	4"	S. 29° W	17.	
				White Oak.	4"	N. 18° E.		(Buck.)

Section

Township

North, Range

West.

INDEX.	CORNERS.	SIZE.	MARKS.	WITNESSES.	SIZE.	DIRECTION.	DISTANCE.	MARKS.
--------	----------	-------	--------	------------	-------	------------	-----------	--------

4-11-1898.

Due notice having been given to all interested parties & establish and perpetuated the corner at I

I

Stone

+


Stone

North 23 3/4° W +

W. L. Wells & H. E. Wynkoop, chainmen sworn-

Harvey E. Wynkoop, C.S.

Section 29 Township 19 North, Range 5 West.




INDEX.	CORNERS.	SIZE.	MARKS.	WITNESSES.	SIZE.	DIRECTION.	DISTANCE.	MARKS.
A.								
B.								
C.								
D.								
E.								
F.								
G.								
H.								
I.								
K.								
L.								
M.								
O.				Buch. Sugar.	16" 16"	N. 46° W S. 74° E.	29, 24.	
1.				Sugar.	10" 15"	S. 70° E N. 28° W	13. 15.	
2.				" " "				

(Buch, 25)






Section 30 Township 79 North, Range 5 West.



INDEX.	CORNERS.	SIZE.	MARKS.	WITNESSES.	SIZE.	DIRECTION.	DISTANCE.	MARKS.
A.								
B.								
C.	Stone	sand stone 10x8x24	+	Stone		West	35-	
D.	Stone							
E.	Stone							
F.								
G.								
H.				Beech Hickory.	24" 18"	Great S. 63° E	26. 18.	
I.	Stone	Stone on top of true stone		White Walnut Hickory.	9" 1"	East Great.	10. 19.	
K.								
L.								
M.								
30.	Stone	Stone on top of true stone		Beech	18"	Great	22.	
1.	Stone			" "	14"	N. 8° E.	24.	
2.	Stone	4x8x30		Buckeye Walnut.	12" 15"	N. 42° E. S. 42° W	14. 6.	(Buckeye)

Section 37 Township 19 North, Range 5 West.



INDEX.	CORNERS.	SIZE.	MARKS.	WITNESSES.	SIZE.	DIRECTION.	DISTANCE.	MARKS.
A.					4"	S. 86° E.	10.	
B.				Beech. Hickory.	4"	Quart	19.	
C.	Stone			Ang. pit. Hickory. Beech.	13"	S. 80° E.	9 1/2	
D.	Stone				20"	N. 78° W.	23.	
E.								
F.								
H.								
G.								
H.								
I.								
K.								
L.								
M.				Red Oak Burr Oak. Elm.	24"	N. 23° W	4.	
37.	Stone.			Beech. Beech.	48"	S. 43° E	36.	
1.				Beech.	13.0	N. 89° E	11.	
2.	Stone			Beech.	17"	S. 46° W	27 1/2	
3.				" "	12"	South.	2.	
4.				Poplar.	20"	N. 29° E.	21.	
5.	Stone			Walnut.	10"	S. 11° W.	20.	
6.	Stone.				4"	N. 83° W.	10.	(Buck P.S.)

Section 31 Township 19 North, Range 5 West.

INDEX.	CORNERS.	SIZE.	MARKS.	WITNESSES.	SIZE.	DIRECTION.	DISTANCE.	MARKS.
				<p>December 23<sup>rd</sup> &amp; 26<sup>th</sup> 1835.  N.E. cor E 3 of N.E. for Dennis Bull. S.W. cor for  Elijah Hall. N.E. of N.E. for Thomas Miller. N.E. of N.W. for Nathaniel  B. Hough and E 2 for D. C. Eaton. Plats filed for Esg Hall and Miller.  A. C. Eaton C.S.</p>				



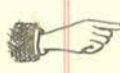
Section 32 Township 19 North, Range 5 West.

INDEX.	CORNERS.	SIZE.	MARKS.	WITNESSES.	SIZE.	DIRECTION.	DISTANCE.	MARKS.
--------	----------	-------	--------	------------	-------	------------	-----------	--------


7.	Stone.			Elm	4"	S. 26° E	18.	
8.	Stone.			White Oak	36"	S. 30° E	15.	
9.	Stone in field.					S. 80 1/2° W	6 1/2	
10.	Stone.							Buck.
11.	Stone.							

W. 1/2 of Sec. 32, T. 19 N. R. 5 W. for A. Switzer.  
 N. E. 1/4 for Thomas Boyd, E. 1/2 of N. E. 1/4 for J. A. Cooby. W. 1/2 for  
 John Donaldson. E. 1/2 of S. W. 1/4 for Kurnim, and W. 1/2 for Dennis Bull,  
 Platts filed.

Stephen C. S.

 Vide "Old Record"

Section 33 Township 79 North, Range 5 West.



INDEX.	CORNERS.	SIZE.	MARKS.	WITNESSES.	SIZE.	DIRECTION.	DISTANCE.	MARKS.
A.	Stone							
B.								
C.	Stone		+	Stone		North	23 3/4 lks	+
D.								
E.								
F.								
G.								
H.				White Hickory Buck eye	2" 12"	N. 37° W S. 50 1/2° W	19 1/2 20.	
I.								
K.								
L.	Iron Pin			Iron. Pin in grave yard.				
M.								
33.								
1.				Sugar	24"	N. 10° E	48.	
2.				" "	26"	S. 26° E	19.	
3.				Quail	30"	S. 16° E	21.	
4.				Oak	6"	N. 39° W	31.	
5.				White Hickory	6"	N. 80° W	18 1/2	
6.				Buck eye	12"	S. 10 1/2° W	32.	

(Buck, Esq)

Section

Township

North, Range

West.

INDEX.	CORNERS.	SIZE.	MARKS.	WITNESSES.	SIZE.	DIRECTION.	DISTANCE.	MARKS.
--------	----------	-------	--------	------------	-------	------------	-----------	--------

March 18 1909.

Survey made in SW<sup>4</sup> of sec 33 T 18 N R 5 W To set off 37 1/2 acres of N end. W<sup>2</sup> SW<sup>4</sup>

Est. corners as follows.

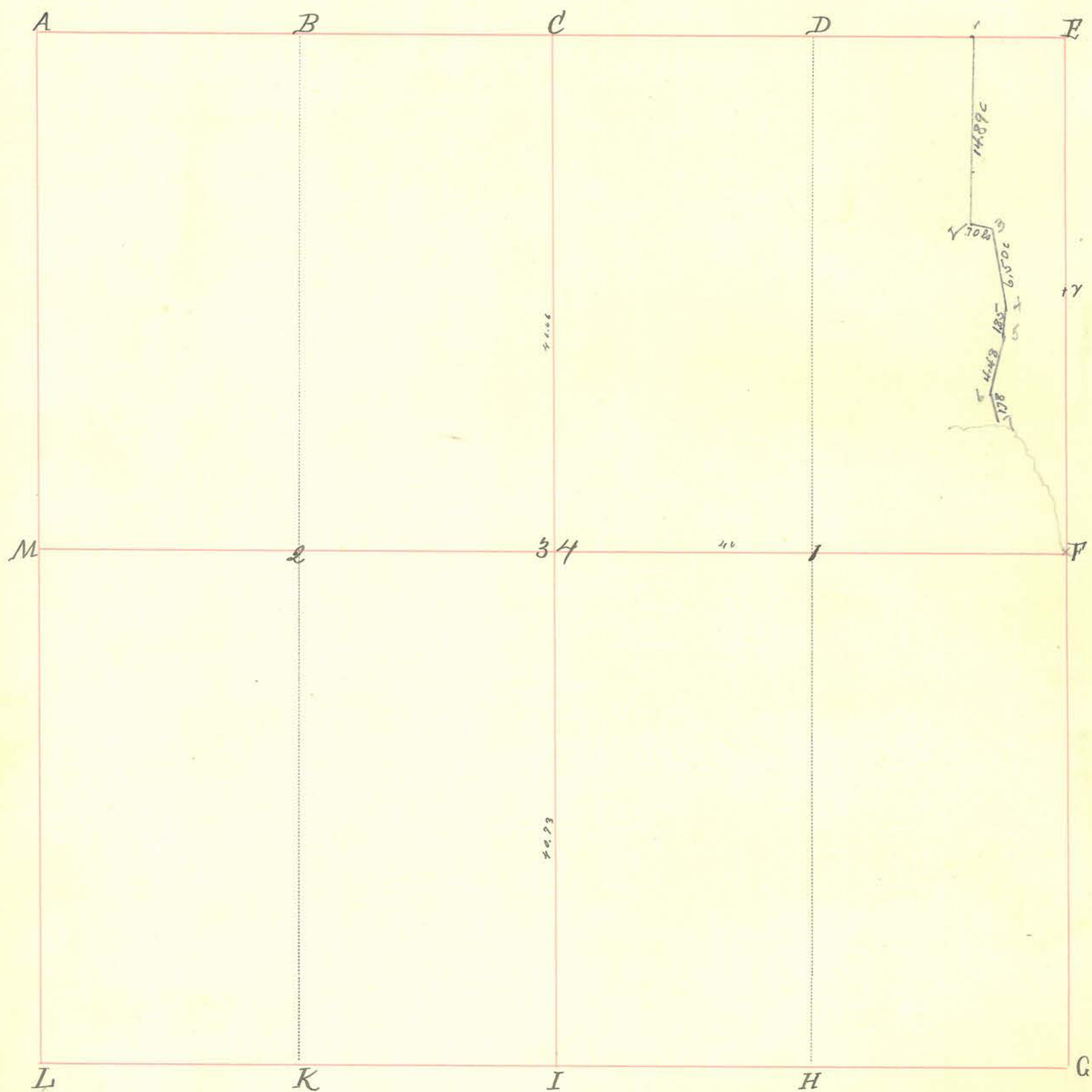
on line between M and L. set stone 18.55 1/2 chains south of M. Marked w on plat. Stone 12"x9"x16" pointed. boulder. wit. by pointed boulder. S 45 E 35 1/2 Links

on line between B and K set ~~stone~~<sup>stake</sup> 18.55 1/2 chains south of B (Marked on plat) wit by 2 stones on South 25 links one North 26 links

L. B. Shick  
Deputy.

Milton L. Nees  
Surveyor Mont. Co

Section 34 Township 19 North, Range 5 West.



INDEX.	CORNERS.	SIZE.	MARKS.	WITNESSES.	SIZE.	DIRECTION.	DISTANCE.	MARKS.
A.								
B.								
C.								
D.				Black Oak.	10"	S. 86° W	24.	
E.				Burn Oak.	27"	N. 20° W	32.	
F.				W. Oak, Stump		N 14° W	27	
G.								
H.								
I.								
K.								
L.								
M.								
34.								
1.	Corner N. Side Sycamore tree			Black Oak.	28"	S. 74°	31.	
2.				Red Oak.	21"	S. 86° W	20.	



Section 34 Township 19 North, Range 5 West.

INDEX.	CORNERS.	SIZE.	MARKS.	WITNESSES.	SIZE.	DIRECTION.	DISTANCE.	MARKS.
X	State			Sugar " " " N. side by common trees	20" 20"	N. 26 3/4 E N. 52 W	23, 39,	L. Buck & S.
1	"							
2	"							
3	"							
4	"							
5	"							
6	"							
7	" Wit. by Cement Crk. - 28' 6" to west wall } S. and - 32' 10" S. wall } Jan 1" 08 - Surveyed for Douglas + Demore - M. L. Lewis - H. C. Medner Depty. - Sund.							




Section 36 Township 19 North, Range 5 West.

INDEX.	CORNERS.	SIZE.	MARKS.	WITNESSES.	SIZE.	DIRECTION.	DISTANCE.	MARKS.
b.				Sugar	14"	S. 70° E.	14.	
c.				Ironwood.	8"	S. 41 1/2° W	52.	
				White Oak.	20"	N. 65° W	6.	
				Blackberry.	12"	N. 54° E	18 1/2.	
x.	stake in marsh			walnut	5"	N. 20° E.	58.	
y.	stake			Buckeye.	6"	N. 79 1/2° W	10.	(Buck. C.S.)


January 21<sup>st</sup> 1859.

W<sub>1/2</sub> of N.E. qr to Enos Cope. 18 1/2, corner of  
 W side of E<sub>1/2</sub> of N.W. qr Elm Mount and balance of said lot Ark Miller  
 W<sub>1/2</sub> N.W. qr and 30 acres of N.W. End E<sub>1/2</sub> J.W. qr to G.W. Payson.  
 W. C. Cope

Section 86 Township 19 North, Range 5 West.



INDEX.	CORNERS.	SIZE.	MARKS.	WITNESSES.	SIZE.	DIRECTION.	DISTANCE.	MARKS.
A.				Sugar.	8"	S. 75° W	26.	
B.				Buck.	10"	N. 83° E.	68.	
C.								
D.				Sugar	10"	S. 22° W	41.	
E.				Burr Oak.	12"	N. 8° E	37.	
F.								
G.								
H.				Hickory.	14"	N. 16 1/2° E	70.	
I.				" " "	14"	N. 40 1/2° E	53.	
K.				Burr Oak	42"	S. 21 1/2° W	35.	
L.				Black eye	7"	N. 67° E	10.	
M.				Cherry	6"	S. 43 1/2° W	19.	
36.				Buck.				
1.				Hickory	30"	S. 3 1/2° E	26.	
2.	See Sugar Creek.			White Oak	9"	S. 7 1/2° W	10.	
				Black Oak	12"	S. 21 1/2° W	35.	
				Buck.	7"	East	5.	



INDEX.	CORNERS.	SIZE.	MARKS.	WITNESSES.	SIZE.	DIRECTION.	DISTANCE.	MARKS.
A.				Beech.	24"	S. 57° W	16.	
B.				" "	4"	N. 38° W	12.	
C.								
D.								
E.	Stone							
F.	Stone			B Walnut 15	880 1/2 E			
G.								
H.				Sugar Hickory.	12" 18"	N. 31° E S. 44° E	8. 11.	
I.								
K.				Elm Mulberry	10" 12"	N. 30° W S. 61° W	18. 22.	
L.								
M.								
27.	Stone							
I.	Stone			Sug Sug	30 24	N 24 1/2 W S 88 1/2 E	38 33 1/2	
L.	Stone			Elm.	18" 20"	N 32 1/2 W S 27 1/2 E	12. 19.	(Beech, P.S.)

Section 36 Township 19 North, Range 5 West.

INDEX.	CORNERS.	SIZE.	MARKS.	WITNESSES.	SIZE.	DIRECTION.	DISTANCE.	MARKS.

E $\frac{1}{2}$  of N. W. qr and W $\frac{1}{2}$  of S. E. qr for G. Miller W $\frac{1}{2}$  of  
 N. W. qr Mount. E $\frac{1}{2}$  of N. E. qr for H. D. Humphrey, and 30 $\frac{82}{100}$  acre.  
 N. W. of E $\frac{1}{2}$  of S. W. all for G. Miller.

L. Ketchum C. J.