

**SURVEYOR'S RECORD
BOOK**

**Montgomery County
Indiana**

No 10

T18N – R5W

PT RIPLEY PT BROWN

PT UNION (SOUTH)

INDEX.	CORNERS.	SIZE.	MARKS.	WITNESSES.	SIZE.	DIRECTION.	DISTANCE.	MARKS.
--------	----------	-------	--------	------------	-------	------------	-----------	--------

Sept 11-1905

Due notice having been given by F. M. Nichols more than 10 days prior to the above date I established corners at Fth & C

Fth
&

Stone 8" X 12" X 12" Point

Stone

Pointed South

2 1/2 l

John C. Maxwell } Chain man
J. A. Harding }

James A. Harding
Co. Surveyor


MAY 12. 1941.

DUE NOTICE HAVING BEEN GIVEN BY ASHER PROFFITT TO F. SURFACE, P. CANINE, MORE THAN 10 DAYS HAS BEEN GIVEN. I ESTABLISHED CORNERS MARKED (3), (4), (5) ^{(6) (A-29-42)} WITH WOODEN STAKES.

WITNESSES PRESENT. A. PROFFITT. F. SURFACE. G. LONG.

Wm. J. Lawrence, SURVEYOR
(W. S. HARDING, ASST SURVEYOR)

Section 2 Township 78 North, Range 5 West.



INDEX.	CORNERS.	SIZE.	MARKS.	WITNESSES.	SIZE.	DIRECTION.	DISTANCE.	MARKS.
A.	Stone	24" x 18" x 5"	+	8" <i>Red Oak</i> 36" <i>Sycam.</i> 14" <i>Hickory</i> 26" <i>Hackberry</i> 10" "	16" x 12" x 8" 36" 14" 26" 10"	N. 45° W S. 40° E N. 9° W S. 26° W N. 10° E	27 links 98 54 37 19	
B.	oak stake							
C.								
D.	(Stone)			Red Oak. Sycamond. White Oak Black Oak.	12" 6" 24" 24"	N. 49° W S. 75 1/2° E S. 62° E N. 52° W	52 12 13 50	
E.								
F.	Stone Prot. O. mound.			Sycam Black Oak.	12" 30"	N. 52° E S. 39° W	44 87	
G.								
H.								
I.				White Oak Sycam Peach	8" 6" 20"	N. 90° W S. 6° E S. 11° E	8 20 33	
K.				" "	20"	N. 26° E	57	
L.				Oak	24"	S. 52° E	21	
M.	Stone		+	" " Black Oak in center of gravel road.	9" 20"	S. 48° W S. 18° W	23 24	
Q								
T				White Oak Black Oak.	36" 20"	N. 73 1/2° W N. 83 1/2° W	163 180	
Q'				Hickory White Oak.	20" 18"	S. 53° W N. 9° W	14 40	(Black Oak)

INDEX. CORNERS. SIZE. MARKS. WITNESSES. SIZE. DIRECTION. DISTANCE. MARKS.

August 22nd 1832.

W. E. qr and E²/₂ of N. W. qr for George Miller.
 S. E. qr and E²/₂ of S. W. qr for Jacob & David Snyder. W²/₂ of S. W. for Steven
 W²/₂ of N. W. qr for — Plat filed for Snyder.
 W²/₂ of N. E. and E²/₂ of N. W. qr to William Springs
 E²/₂ of N. E. qr to Joseph King. Plat delivered.
 W²/₂ of N. E. qr to John Dutton, and 1³/₁₀₀ acre in S. W. corner of E²/₂ of N. qr to Jacob
 Davis according to Deeds.

of Section 25

of "Old Record"

State of Indiana
 County of Montgomery

Survey in the north-west quarter of said section two and in the north
 east quarter of section 3 same township and range for the purpose of
 establishing the corners and lines of the following described tract
 a part of the north-west quarter of said section 2, of the N²/₂ of said section 3
 bounded thus: Beginning at the north-west corner of said section 2
 and running thence East 80 rods, South 40 rods, west 80 rods to section
 line, north on said line 80 feet, west 24 feet, thence North
 to Beginning.

June 26, 1893

The owners of the lands adjacent to said described tract having
 been notified thereof ten (10) days previous thereto I surveyed said tract and located
 the corners thereof as follows: at

A Stone 24" x 18" x 5" + boulder in a mulberry stump 15" x 12" x 8" N: 0° 45' W 27 links
 B oak stake

Beginning at A East (var 3° 20' east) 19.76¹/₂ chains stake at B, thence South (var 3° 25' E)
 10.00 chains stake oak, thence West 19.76¹/₂ chains stake oak, thence North 80 feet oak stake,
 thence West 24 feet oak stake thence N 2° 5' 2" E. to stone at A.

Wm. A. Hunt, Surveyor

Section 3 Township 18 North, Range 2 West.

INDEX.	CORNERS.	SIZE.	MARKS.	WITNESSES.	SIZE.	DIRECTION.	DISTANCE.	MARKS.
--------	----------	-------	--------	------------	-------	------------	-----------	--------

X
J.
Z.

Stone

Red Oak
White Oak

18"
30"

N 46° W
S. 74 1/2° W

48.
17.

Sugar.

18"

N. 38 1/2° E

11.

(Buckles)

Ordnance of N.W. cor for Mrs. Brooks. I think plat now filed.
 South End of N.E. corner by - Hiram Mill Establishment and N. End
 by Peter Pileot.

L. Kitchum C.S.

12-27-1894

Surveyed a part of the SW² SW⁴ of said section for Bent Snyder for the
 purpose of establishing the line 3v. Run from L to v a distance of 73 rods, from
 L to π a distance of 49 3/8 rods, from π to S a distance of 27 rods N 12° W From S to v a distance
 of 65 7/8 rods N 53° W, which is the required line
 Chairman Holt Smith and J. M. Work

H. E. Wynkoop C.S.

NOTICE OF SURVEY.

The State of Indiana, }
County of Montgomery, } ss:

To Dr. J. F. Davidson Crawfordsville Ind

You are hereby notified that on Monday June 12 1916

I will cause a survey to be made of Part of the S. E. 4 of
Section 4 Township 18 N. Range 5 West

for the purpose
of establishing and perpetuating the lines and corners
marking the boundary between your tract
of land and mine in said S. E. 4 of said
Section 4.

Said survey to be made by the County Surveyor of said County and State, and
that Your Share of the costs of said survey will be taxed against your lands
adjoining said corner or corners.

Signed S. B. Switzer

Served by Walter C. Kinder Special Constable.

this 12th day of June 1916

State of Indiana)
) SS:
Montgomery County.)

Leslie A. Lyons, of lawful age, being duly sworn upon his oath, says: That on the 29th day of June, 1916, he served upon the following named persons personally, to-wit: Catherine Fink; Cyrus E. Fink; John H. Smith; Nancy S. Smith; John B. Hopping; Bettie F. Hopping; Frank Dodd; Samuel B. Switzer; Mary Ellen Switzer; Rhoda H. Work and Joseph Taylor, Walter Thompson, William Swearingen, Trustees of Yountsville M. E. Church, a notice of which the following is a copy:

NOTICE OF SURVEY.

The State of Indiana)
County of Montgomery.) SS:

You are hereby notified that on July 12, 1916, I will cause a survey to be made of the Southwest quarter of Section Three Township 18 North; Range 5 West and of the Southeast Quarter of Section four, Township 18 North, Range 5 West, in Montgomery County, Indiana, for the purpose of establishing and perpetuating the southeast corner and the northeast corner of said Southeast quarter of said Section four township 18 North Range 5 west and for the purpose of establishing and perpetuating the line between your real estate and the real estate of the undersigned J. F. Davidson and Nina Davidson.

Said survey to be made by the County Surveyor of said County and State, and that Your Share of the costs of said survey will be taxed against your lands adjoining said corner or corners.

Dated this 29th day of June, 1916.

Signed J. F. Davidson
Nina Davidson

That said notice was served upon each of said persons and a true copy thereof delivered to each of them.

Leslie A. Lyons

Subscribed and sworn to before me this the 25th day of August, 1917.

My Commission expires


January 1, 1919.

Harry H. Fine
Notary Public.

Fee due Leslie A. Lyons for serving notices

\$5.00

Section 4 Township 18 North, Range 5 West.



INDEX.	CORNERS.	SIZE.	MARKS.	WITNESSES.	SIZE.	DIRECTION.	DISTANCE.	MARKS.
A								
B								
C								
D								
E								
F								
G	Stone							
H								
I								
K				Beech Poplar 5 trees Stone	14" 24"	S. 20° E N. 29° W S 60 1/2° E S 41 1/4° W	29. 25. 52 3/4 31 1/8	(Pencil) +
L	Stone							
M	Stone							
H								
I								
d	STONE			STEEL POST SET IN CONCRETE 5/8" RE-BAR w/MAGNETIC TOP (CONCRETE) 5/8" RE-BAR w/MAGNETIC TOP (CONCRETE)		SW NE SE	11.65' 20.30' 21.43'	

Section 4 Township 18 North, Range 5 West.

INDEX.	CORNERS.	SIZE.	MARKS.	WITNESSES.	SIZE.	DIRECTION.	DISTANCE.	MARKS.
--------	----------	-------	--------	------------	-------	------------	-----------	--------

Surveyed December 6th 1853. and March 1858. O.E. gr for Olishu Pierce, E.S. of D.W. gr for James Carmichael and P.S. for Phil Hombaker. Old Records

July 12 1916

Due notice having been given all interested parties on the 29th day of June 1916, I proceeded to make survey of part of the South-east quarter of Section 4 Township 18 North Range 5 West for the purpose of establishing the lines and corners as indicated on plat below, and set stakes and stones marking said lines and corners

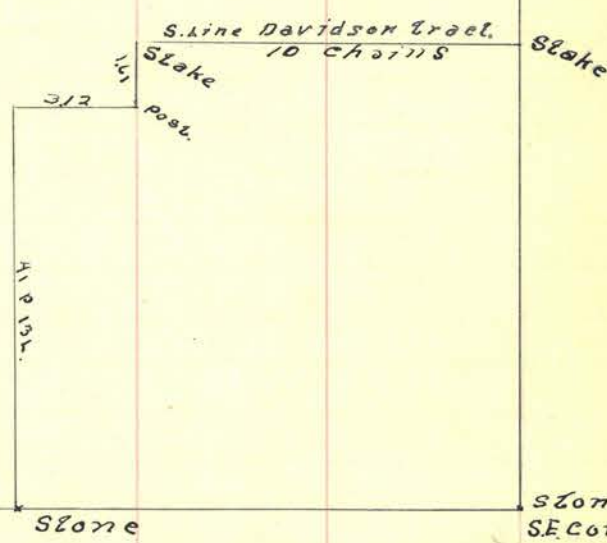
Milton L Nees Surveyor Montgomery County

1853
Stake


N Line of S.E. 1/4 Sec 4-18-5

N.E. Cor
S.E. 1/4 Sec. 4-18-5

N. Line J.F Davidson Tract.



Section 5 Township 18 North, Range 5 West.




INDEX.	CORNERS.	SIZE.	MARKS.	WITNESSES.	SIZE.	DIRECTION.	DISTANCE.	MARKS.
A.								
B.	Stone.			Elm	24"	S. 23° E	30 1/2	
C.	Stone.							
D.				Gray Ash.	8"	S. 32° E	3	
E.				White Oak.	10"	N. 43° W	34.	
F.	Stone			Gray Ash.	12"	S. 20° W	10.	
G.	Stone.			White Oak.	6"	S. 41° E.	10.	
H.	Stone			White Oak.	24"	N. 60° E.	20	
I.	Stone			Poplar.	14"	S. 66° W	16.	
K.	Stone			White Oak	24"	N. 26° E.	13.	
L.	Stone			Bunch.	30"	S. 36° E.	34.	
M.	Stone							
S.	Stone							
1.	Stone							
2.			line runs through	Sugar	24	S 34 E	41 1/2	re-witnessed 2-25-1898
Z	Stone			B. Locust	24	S 60° 10" E	74 3/4	
R	Stone			B Wal	24	N 43 E	62 1/2	
				Honey Locust	12	S 82 W	78 1/2	
				Burr Oak	18	S 22 W	45 1/2	
				Stone		East	25 3/4	
					24	N 85 E	6 1/4	(Back)
				sugar	30	S 48 W	68 1/2	

Section 3 Township 18 North, Range 3 West.

INDEX.	CORNERS.	SIZE.	MARKS.	WITNESSES.	SIZE.	DIRECTION.	DISTANCE.	MARKS.
X.				ash	10"	S. 34° E	37	
J.				" "	14"	N. 33° E	36	
				White Oak	15"	East	22	
				Sugar	10"	N. 62° W.	47	
<p>August 18th 1832. December 6th 1832. N. End of 1/2 of N.E. qr for J Donaldson. and 30 acres of the S end for Alex Thompson. E. 1/2 of S.E. qr for Phil Morubaker. W. 1/2 for P. West Taylor. Plats filed for Morubaker. A. C. C. C.</p>								
<p>3-17-1898 Due notice having been given by Fred Maxwell corners were located at F. G. H. M., 2, K, 5, & I Stone at I is 5 inches south of a deer line from L to G</p>								
	F Stone							
	G Stone			stone stone		S 60 1/2 E S 41 1/2 W	52 3/8 31 7/8	+ +
	H Stone		blue boulder					
	M Stone			Honey Locust	12	S 82 W	75 1/2	
	R Stone			Sugar	30	S 48 W	68 1/2	
	5 Stone			Burr Oak	18	S 22 W	45 1/2	
	1 Stone			Stone		East	20 3/4	
<p>R run a line from C to I & from F to M for 5' M. 2, 2.5, 5, 1 & F each equal 20.08 1/2 ch, L, K, H, I, & H. G each equal 20.06 ch K, Z, & 2. R each equal 5 chains. L annex Brothers chainmen Harvey & Wynkoop. Co. Surv.</p>								

d STONE

Section 7 Township 18 North, Range 5 West.



INDEX.	CORNERS.	SIZE.	MARKS.	WITNESSES.	SIZE.	DIRECTION.	DISTANCE.	MARKS.
A.								
B.								
C.								
D.				Beech.	18"	S. 41° E.	54	
E.				" "	20"	S. 44° W.	71.	
F.								
G.	Stone	6 x 8.	granite.					
H.								
I.	Stone	6 x 10 x 18.	granite.	B. Walnut	10"	N 38 W	22 l	(190)
K.				" "	5"	S 13 1/2 W	41 l.	
L.	Stone (sandstone 10 x 12. granite on top)			Iron pin in the 94 links north.				
M.								
N.				Sugar.	20"	N. 30° E.	23 1/2	
O.				Sugar.	18"	S. 20° E.	19.	
P.				White Oak.	36"	S. 39° W	15.	
Q.				Beech.	15"	N. 61° E.	12.	(Buck)

Section 7 Township 18 North, Range 5 West.

INDEX.	CORNERS.	SIZE.	MARKS.	WITNESSES.	SIZE.	DIRECTION.	DISTANCE.	MARKS.
--------	----------	-------	--------	------------	-------	------------	-----------	--------


Surveyed December 6th, 1830. SW 1/4 for Ochoabul Baker, S. E. 1/4 for Johnston Baker. NW 1/4 of N. E. for Elijah Bunnell. E 1/2 of same for Michael Speckley. 3 Plats filed.

State of Indiana }
 Montgomery County } ss -

Be it remembered that on the 5 day of April, 1841 I ran the south line of the above section - beginning at a stone at L. and running to K. a distance of 80.04 chains - set stone at I. 40.02 chains from L. Laid out road on said line for S. H. Gilkey Trustee of Ripley Township - center line of which begins 15 ft. north of K. runs east 20 rods - then south 15 feet - thence east on line to G. - thirty (30) feet in width. All parties present and consenting to establishment of I. except James Galloway - who consented but was not present - Witness my hand this 11 day of April, 1841 -

Chase Harding -
 Dep. S. M. Co -


Section 8 Township 18 North, Range 5 West.



INDEX.	CORNERS.	SIZE.	MARKS.	WITNESSES.	SIZE.	DIRECTION.	DISTANCE.	MARKS.
A	Stone			Buck B. Wal	30 24	S 30° 10' E N 43 E	74 3/4 62 1/2	Reintroduced 2-26-1898
B.	Stone			B. Locust	24	S 34 E	41 1/2	2-26-1898
C.	Stone							
D.	Stone							
E.	Stone			Stone Stone		S 60 1/2 E S 41 1/2 W	52 3/8 81 7/8	+ + 3-17-1898
F.	Stone							
G.	Stone							
H.	Stone.			Black Walnut White Oak.	24" 30"	N. E. West	18. 23.	
I.								
K.				Buck Hick	12 24	S 20 W N 5 W	46"	
L.								
M.								
8.								
1.	Stone							
2	Stone							
				W. Oak White Oak. Black Oak Sugar E. Elm W. Elm	6" 6" 26" 18" 30" 20"	S. 71 1/2 W N. 38 E. S. 38 E. N. 48 W S. 84 E N 92 W	19. 20. 40. 29. 19. 13.	Buck.
				W. stump standing ← - → W. Oak March 21-1898				

INDEX.	CORNERS.	SIZE.	MARKS.	WITNESSES.	SIZE.	DIRECTION.	DISTANCE.	MARKS.
				August 18 th 1830. At W ^{rs} for Robert Taylor N.E. for Allison or				
	Allerton.							
F	Stone.							
o	Iron Pin.	1/2" x 2 1/2 ft.		Hackberry	8"	S 6° W	25 links	
p	" "	" "		B. walnut	18"	S 20° E	25 "	
q	" "	" "		Red Elm.	8"	N 20° E	34 "	
"	" "	" "		Beech	18"	S 40° W	59 "	
				Surveyed Jan. 14 th 1908				
				Milton L. Nees. Surd. Montg. Co				
				G. M. Barnes, Ass't.				

Section 9 Township 18 North, Range 5 West.



INDEX.	CORNERS.	SIZE.	MARKS.	WITNESSES.	SIZE.	DIRECTION.	DISTANCE.	MARKS.
A.								
B.								
C.								
D.								
E.								
F.								
G.								
H.				Beech.	20"	S 67° E	42.	
I.				Beech.	22"	N. 78° E	8 1/2	
J.								
K.								
L.								
M.	STONE							
9.				Beech.	14"	N. 83° W	15.	
1.				Poplar.	48"	S. 61° E	27.	
2.				White Walnut	4"	N. 75° W	6.	
X	Cement Block	5" x 8"	X	" " " "	3"	S. 57° W	61.	

Section 9 Township 18 North, Range 5 West.

INDEX.	CORNERS.	SIZE.	MARKS.	WITNESSES.	SIZE.	DIRECTION.	DISTANCE.	MARKS.
--------	----------	-------	--------	------------	-------	------------	-----------	--------


The S.W. cor and the N.E. of S.E. cor for Charles Swearingen
 E.S. of U.E. cor for John Swearingen. N.W. cor for William Cowke and N.E.
 for William Mann. Plots filed for Charles Swearingen, J. Swearingen
 Wm. Cowke and Wm. Mann.
 A. Kitchener

May 5 1910

Survey made to locate and establish the half section line
 of Sec. 9 township 18 N Range 5 West.
 Began at stone at M. Ran Standard line East and intersected
 line "H" 49 links S of "I"
 Made corrections and drove stakes at each 10 chains between M and I
 Hackberry tree 18" in diameter on line about 75 links W. of I.
 Survey made for Mr. Butler and Mr. Smith Both parties
 being present and consenting

Milton L. Nels. Surveyor
 L B Shick assistant.

Section 10 Township 18 North, Range 5 West.



INDEX.	CORNERS.	SIZE.	MARKS.	WITNESSES.	SIZE.	DIRECTION.	DISTANCE.	MARKS.
A.	Stone							
B.	Stone limestone		—	White Oak, Beech.	42. 12.	N. 60° E. S. 53 1/2° W	7 83.	
C.	Stone							
D.								
E.								
F.								
G.								
H.								
I.								
K.				Walnut Buckeye	18" 9"	S. 80° W S. 76 1/2° E	19, 20.	
L.								
M.								
10.								
1.								
2.				Beech Sugar	14" 16"	N. 84° W N. 88° E.	462 8.	

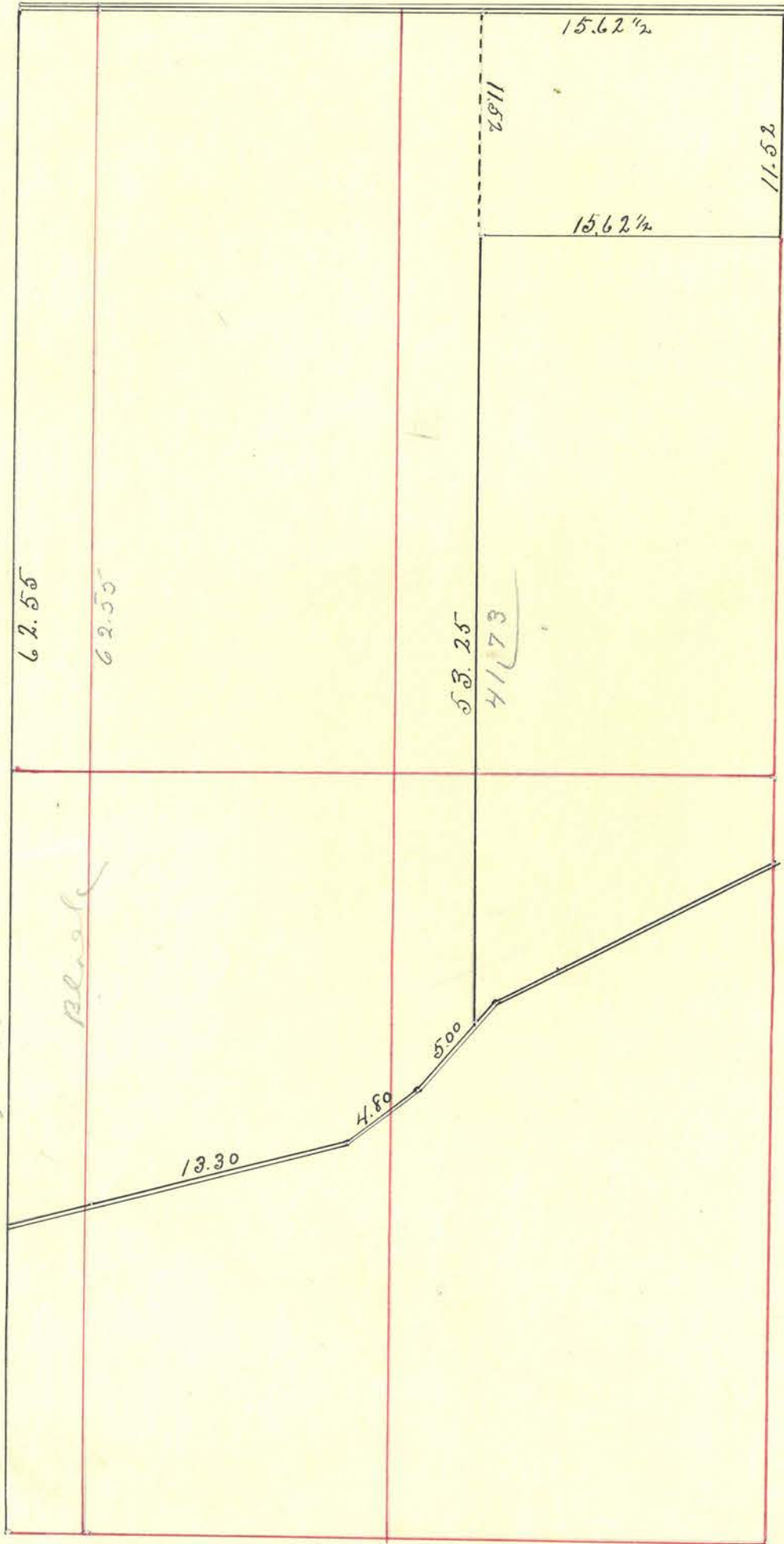
Section 10 Township 18 North, Range 3 West.

INDEX.	CORNERS.	SIZE.	MARKS.	WITNESSES.	SIZE.	DIRECTION.	DISTANCE.	MARKS.
a.	<i>White Oak.</i>			<i>White Oak.</i>	48"	<i>South.</i>	35.	
b.	<i>In Creek.</i>			<i>Sugar.</i>	20"	<i>N. 50° E.</i>	44.	
w.				<i>Black Walnut</i>	36"	<i>N. 37 1/2° W</i>	43.	
x.				<i>Buckeye.</i>	10"	<i>S. 39° W</i>	38.	
y.				<i>Black Walnut</i>	48"	<i>N. 75° W</i>	134.	
z.				<i>B. Walnut</i>	40"	<i>N. 75° W</i>	52.	
				<i>Sugar</i>	18"	<i>N. 6° W</i>	17.	
					10"	<i>S. 27° W</i>	35.	<i>(Buckeye)</i>

W. 1/2 of N. 1/2 of N. 1/4 for Wm. Cooke S. 1/2 for Wm. Mann. W. 1/2 of S. 1/4 for J. W. Swearingen. Plots filed for Cooke Mann and Swearingen. Title "Old Record"

NW Cor SW 1/4 - 11-18-5


C-11-18-5



SW cor NW 1/4 - 18-5

C. 9/4-18-5

Section 11 Township 18 North, Range 5 West.



INDEX.	CORNERS.	SIZE.	MARKS.	WITNESSES.	SIZE.	DIRECTION.	DISTANCE.	MARKS.
A.								
B.								
C.	Stone, May 27 th 1859.							
D.								
E.								
F.								
G.								
H.	Post.							
I.	Stone, Orig. Plat.							
K.				Sugar Buck.	10" 18"	S. 140° W West	35. 23	
L.								
M.								
11.				Sugar " "	16" 18"	S. 43 1/2° E N. 43 1/2° E.	9 1/2 9.	
1.	Stone.			Sugar elm.	26" 6"	N. 38° E S. 60° E.	14 22.	
2.				Sugar B. Oak.	26" 16"	N. 71° W N. 85° E.	18 36.	(Buck, P.E)


Section 11 Township 18 North, Range 5 West.

INDEX.	CORNERS.	SIZE.	MARKS.	WITNESSES.	SIZE.	DIRECTION.	DISTANCE.	MARKS.
				<p>February 11th 1833. N.W. cor for Joseph Dougherty. N.E. cor for Edward Stitt. and W. 1/2 of S.W. cor for Samuel Stitt. E. 1/2 of S.E. cor for Anna Bowen. Two Center Stakes for Richard Cunniff. Plotted & filed J. Kelton (S)</p>				

Section 12. Township 18 North, Range 5 West.

INDEX.	CORNERS.	SIZE.	MARKS.	WITNESSES.	SIZE.	DIRECTION.	DISTANCE.	MARKS.
--------	----------	-------	--------	------------	-------	------------	-----------	--------

May 27th & 28th 1839.
 N.W. cor for James Burbank. N.E. cor for
 Widow Burbank. S.W. cor for James M^cCollough. S.E. cor for
 H. Lister.
 {Ketchum}



INDEX.	CORNERS.	SIZE.	MARKS.	WITNESSES.	SIZE.	DIRECTION.	DISTANCE.	MARKS.
A.								
B.								
C.								
D.								
E.								
F.								
G.								
H.				White Oak	4"	N 68° E.	1 1/2	
I.				White Birch	8"	S. 18° W.	15.	
K.				Sugar	20"	S. 9° E	11.	
L.				Birch	30"	N. 42° E.	44.	
M.								
13.				Sugar	24"	S. 14° E	8 1/2	
1.				"	18"	N. 41° W.	17	
2.				White Oak	26"	N. 13° E.	13 1/2	
				Sugar	10"	S. 71° E.	13 1/2	(Book 85)

Section 13. Township 18 North, Range 5 West.


INDEX.	CORNERS.	SIZE.	MARKS.	WITNESSES.	SIZE.	DIRECTION.	DISTANCE.	MARKS.
--------	----------	-------	--------	------------	-------	------------	-----------	--------

X
y
z.

				Black Walnut	9"	S. 67 $\frac{1}{2}$ ° W	3	
				Log	7"	N. 8° E.	23.	
				Black Oak	5"	S. 53 $\frac{1}{2}$ ° E	40 $\frac{1}{2}$	
				Buck	18"	N. 38° E.	21.	(Buck, C.S.)

September 20th 1832.
 Or^y of S. E. q^r and E¹/₂ of N. W. q^r for Daniel Powers.
 March 30th 1838.
 E¹/₂ of N¹/₂ of N. E. q^r to John Smith.
 April 12th 1839.
 16 acres of the E. side of N¹/₂ of N. E. q^r to John Smith.
 August 1st 1863.
 To George W. Hall, 40 acres of N. E. q^r 16 poles $\frac{3}{4}$ West
 N. E. corner of N¹/₂ of said N. E. q^r.
 (Belcher, P.S.)
 Title, "Old Record"

Section 14 Township 18 North, Range 5 West.



INDEX.	CORNERS.	SIZE.	MARKS.	WITNESSES.	SIZE.	DIRECTION.	DISTANCE.	MARKS.
A.								
B.								
C.								
D.								
E.								
F.	Stone							
G.	Stone.							
H.								
I.								
K.								
L.								
M.	Stone							
14.								
1.								
2.				Sugar Ironwood White Oak Sugar Buck. Sugar	18" 6" 40" 12" 30" 12"	N. 81° W S. 22° E. North S. 44° S. 73° W S. 77° E.	12. 16. 19. 14. 18. 3.	(Buck P.S)
X	Stone.							See "Old Record"

Section


Township

North, Range

West.

INDEX.	CORNERS.	SIZE.	MARKS.	WITNESSES.	SIZE.	DIRECTION.	DISTANCE.	MARKS.
	<p>Surveyed of a tract of land from the NW⁴ of said section for Galley and Cammish, as follows, to wit: Commencing at a point 17$\frac{1}{2}$ rods East from the south-west corner of the NW⁴ of said section thence East 8.12$\frac{1}{2}$ chains, stake, thence North var 4°10' East 15.89 chains to center of a public road, stake, thence (in center of said road) by compass South 78$\frac{1}{2}$ West 8.56 chains, stake, thence South to place of Beginning (Cm 13.40A). Wm. P. Hunt, Surveyor M. Co. Ind.</p>							
	<p>Surveyed another tract for same parties off the same quarter section Commencing at stone at Q, North var 4°10', 16.07 chains (to oak stake) in center of public road, thence North 73° East by compass 4.45 chains to oak stake, this point being the NW corner of the first mentioned tract. Wm. P. Hunt, Surveyor M. Co. Ind.</p>							

Section 15 Township 18 North, Range 5 West.



INDEX.	CORNERS.	SIZE.	MARKS.	WITNESSES.	SIZE.	DIRECTION.	DISTANCE.	MARKS.
A.								
B.				Buckeye Walnut	8"	S. 66° E.	12.	
C.				Black Walnut	20"	S. 84° W.	29.	
D.				Poplar.	20"	S. 10° E.	8	
E.				Sugar.	18'	N. 13° W.	36	
F.	Stone							
G.								
H.								
I.								
K.				Walnut.	18"	S. 80° W.	19.	
L.				Buckeye.	9"	S. 76 1/2° E.	20.	
M.								
15.								
1.	Stone			Beech	20"	N. 44° E.	25.	
2.	Stone.			" "	10"	S. 27° W.	27.	(Beech)

Section 15 Township 18 North, Range 5 West.

INDEX.	CORNERS.	SIZE.	MARKS.	WITNESSES.	SIZE.	DIRECTION.	DISTANCE.	MARKS.
u.				Sycamore	40"	West-	.02 1/2	
t.				Sugar.	14"	S. 50° W	.30 c.	
				Black Walnut	12"	N. 66° W	.29 1/2	
				Sycamore	18"	N. 64° E	.07	
R	Stone			School Lot beginning 26 S. of N.E. cor E 1/4 S.W. 1/4 N. 2, 1 ch. S. 4 ch. E. 21 ch. N. 4 ch = 1.0				
IR	7.17 ch			In J. W. Connell, Jan 20th 1881.				See "Old Record"

April 15 1907

Made survey of part of the South East quarter of Section Fifteen (15) Township 18 N. Range 5 West. Beginning at the S.E. cor. of the W. 1/2 of the S.E. 1/4 and running thence East 3.87 1/2 chains, thence North 3.87 1/2 chains, thence West 3.87 1/2 thence South 3.87 1/2 chains to the point of beginning, containing one and one half (1 1/2) acres. Also one acre in the afore said S.E. 1/4 of sec. 15 Township 18 Range 5 N. located and described as follows: beginning at the N.W. corner of the above described one and one half acre tract and running thence North 5.50 chains thence S. 45° E to stone in edge of bluff, thence along said bluff to the north line of afore described 1 1/2 acre tract, thence West to point of beginning containing one (1) acre

Also run line beginning at a point at the S.E. cor. of the W. 1/2 of Sec. 15 Township 18 N. R. 5 W running thence North 9.23 chains, Thence North " " W " " chains. Established corners at E, Y, X, T, P, S, R as shown on Plat.

Milton J. Nees
Surveyor M.C.

R. L. Baker }
Milton J. Nees } Chairmen.

May 28, 1907

Made survey of part of the S.E. 1/4 of Section 15 township 18 N Range 5 West. located and described as follows: Beginning at a stone at the N.E. cor. of the west half of the said S.E. quarter, and running thence west on the line 8.04 chains to a hollow, thence down said hollow S 20° 45' West 2.76 chains, thence S 36° W .76 ch. to a large stone, thence S 51° 30' W 1.86 ch. thence S. 55° 15' W 5.20 ch. thence S 6° 10' W 6.06 Ch. thence S. 38° 15' W 6.01 Ch. to in the west line of said west half. thence South on said line 6.90 Ch to edge of Offields' Creek, thence along said creek S 66° E 5.94 ch. thence North 32° 20' E along the west side of the old mill tract 4.50 Ch. to stone thence South 6° 20' E 13.50 Ch to stake, thence North on the line between the East and west halves of afore said S.E. quarter 30.40 Ch. to the place of beginning containing 43 1/4 Acres.

Milton J. Nees
Surveyor M.C.

Ernest Corn }
Milton J. Nees } Chairmen.

INDEX.	CORNERS.	SIZE.	MARKS.	WITNESSES.	SIZE.	DIRECTION.	DISTANCE.	MARKS.
a				Cherry.	12"	N. 55° W	33.	
b				Sugar.	14"	N. 83° E	34.	
x				Sugar	14"	N. 57° W	16.	
f				Blackberry	18"	N. 80° E.	24.	
z				Buck ch.	9"	S. 82° E	22.	
				" "	12"	N. 45° W	32.	
				Ash.	6"	S. 21° E.	7.	
				Elm.	7"	N. 73° W	28.	(Buck. C.S.)


March 22nd 1832.

Swearingen. N¹/₂ of S.W. q^r for Alex. Train. S¹/₂ of S.W. for J^r. Train. S¹/₂ of S.W. q^r for J^r & K^r. S¹/₂ of S.W. q^r and N¹/₂ of S.E. q^r of Sec for Mike Coranely. 5- Plat- filed

W. M. C. S.

- 1a 2 p.s. of n. Bank of Sugar Creek.
- 1b 2 p.s. of n. Bank of Sugar Creek
- 1c Stake 2.30 ch. s. of Iron pin @ 2a.
- 2a Iron pin. 1"x1"
- 2b Iron Pin 1"x1"

for D. Remley and John Wright. 4/15/04
 J. H. M. D. D. S.




INDEX.	CORNERS.	SIZE.	MARKS.	WITNESSES.	SIZE.	DIRECTION.	DISTANCE.	MARKS.
A.								
B.				Beech.	12"	S 20° W		
C.				Hickory.	24"	N. 8° W	43.	
D.								
E.	Stone							
F.	Stone.							
G.								
H.								
I.								
K.								
L.								
M.								
17.	Stone.			Hickory.	2"	S. 65° W	2.	
1.				Sugar.	14"	N. 76° E	17.	
2.				Iron nail.		N. 36° E	23.	
						S. 81° W	43.	(Buck.)

Section 17 Township 18 North, Range 5 West.

INDEX.	CORNERS.	SIZE.	MARKS.	WITNESSES.	SIZE.	DIRECTION.	DISTANCE.	MARKS.
				<p>S. E. cor for Robert J. McKen. N. E. cor for Rose Gilkey. S. W. cor for Follower Lynch. E. 1/2 of N. W. cor for William Corab. Plat for Gilkey. Lynch. McKen and Corab.</p> <p>Boamed Pipe Nov 12th '79</p> <p>N. 1/2 of S. W. cor Jan 12th 1880.</p>				<p>John Lynch } Chairman.</p> <p>Paul Lynch } "Old Record"</p>

Section 18 Township 18 North, Range 5 West.



INDEX.	CORNERS.	SIZE.	MARKS.	WITNESSES.	SIZE.	DIRECTION.	DISTANCE.	MARKS.
A.	Stone (sandstone 10x12. granite on top)			Iron pin		N	74 lks.	
B.								
C.	Stone	6x10x18.	Granite.	B. Walnut.	10"	N 38 W.	22 l.	(1901.)
D.				" "	5"	S 13 1/2 W.	41 l.	
E.	Stone. 12x8. granite -							
F.								
G.								
H.								
I.								
K.								
L.	Stone			Stone		N	56 lks	
M.	Stone			Stone		N	76 "	
18.								
1.								
2.								
X	Stone.							

Section

Township

North, Range

West.

INDEX.	CORNERS.	SIZE.	MARKS.	WITNESSES.	SIZE.	DIRECTION.	DISTANCE.	MARKS.
--------	----------	-------	--------	------------	-------	------------	-----------	--------

State Indiana }
 Montgomery Co. } ss-

For survey of line from A to E. and corner C. see section 7. back -

STATE OF INDIANA } ss.
 MONTGOMERY CO }

DUE NOTICE HAVING BEEN GIVEN, I ESTABLISHED CORNERS AT:
 (3), (4) (5) (6) FOR E. PEACOCK,

WILLIAM J. HARDING, ASST.


Wm. M. Lawrence.

SURVEYOR, MONTGOMERY CO., INDIANA
 SURVEYED MAY 19, 1941.

Section 19 Township 18 North, Range 5 West.

INDEX.	CORNERS.	SIZE.	MARKS.	WITNESSES.	SIZE.	DIRECTION.	DISTANCE.	MARKS.
x y z	Stone in Road, Stone. Stone.			<p>Beck 2</p> <p>October 5th 1868.</p> <p>W. E. to J. Simpson and D. Black.</p> <p>See "Vide Old Record"</p>	24"	S. 20 1/2 W	21 1/2	(Beck's)

Section 20 Township 18 North, Range 5 West.




INDEX.	CORNERS.	SIZE.	MARKS.	WITNESSES.	SIZE.	DIRECTION.	DISTANCE.	MARKS.
A.	Stone.			Sugar	10"	N 37° E	33	
B.	Stone			Beech	18"	S. 29° W	40.	
C.				Blackberry	30"	N. 13° E.	31.	
D.				Beech.	16"	S. 78° W	4	
E.	Stone			" "	20"	N. 83° E	26.	
F.	Story Cliff			Black Walnut	24"	S. 9° E.	37.	
G.	Stone			Black Oak.	60"	N. 36° S.	47.	
H.	Stone			Coffernut	4	E	12 1/2	
I.				besides original Witness Trees				3-21-1895.
K.				Beech.	10"	N. 98 1/2° E	3	
L.				" "	18"	S. 46° E.	12.	
M.	Stone.			Sugar	30"	S. 11° W	130.	
20.				" "	30"	N. 21° E	124.	
1.				Pin Oak.	18"	S. 44° W	19	
2.				Beech.	14"	N. 46° W	19 1/2	
7	Stone	4' x 6" x 12"	+	White Oak	50"	N. 35° W	84.	
				Poplar	15"	N. 67 1/2° E.	14.	(Buck. C.S.)
				B Hickory	6	N 40° E	9 1/2	
				B Cherry	6	N 45° W	13 1/2	

Section 20 Township 18 North, Range 5 West.

INDEX.	CORNERS.	SIZE.	MARKS.	WITNESSES.	SIZE.	DIRECTION.	DISTANCE.	MARKS.
				<p><i>Dividing Line between K and L. running N. D. S.</i></p> <p><i>Vide, "Old Record" for Survey of E. 1/2 of N. W. 1/4.</i></p> <p><i>2-25-95</i></p> <p><i>Dividing line from G to H for Nancy Keller and Louisa Weist</i></p> <p><i>W. C. Branden } Chairman</i></p> <p><i>B. W. Danclere }</i></p> <p><i>Harvey E. Wynkoop & Co</i></p>				


(Book, 5)

Section 27 Township 78 North, Range 5 West.



INDEX.	CORNERS.	SIZE.	MARKS.	WITNESSES.	SIZE.	DIRECTION.	DISTANCE.	MARKS.
A.								
B.								
C.								
D.								
E.								
F.								
G.								
H.								
I.	Stone			At the butt of a Beech tree				
K.	Stone.			Beech. Corner tree.	24"			
L.	Stone.							
M.	Stake. Stray Cliff			Coffin nail	4	east	12 1/2	
21.	Stone			Also Original Witnesses				
1.				White Oak.	25"	South-	93'	3-21-95
2.				Beech.	18"	N. 62° E.	40.	
				Blackberry	26"	N. 22° W.	8.	
				B. Orchestrate	18"	S. 40° E.	11.	

INDEX.	CORNERS.	SIZE.	MARKS.	WITNESSES.	SIZE.	DIRECTION.	DISTANCE.	MARKS.
x.				White Oak	20"	S. 35° W	6	
y.	Stone			Beech.	8"	S. 35° E	2.	
z.				Beech.	10"	S. 40° E	15.	
v.	Stone			" "	14"	North	31.	(Buck CS)
				February 12 th 1834.				
				N. W. cor of S. E. qrs for Robert Swan.				
				August 20 th 1860.				
				W. 1/2 of S. W. qrs to Daniel Keller. E. 1/2 for R. Hall.				
				February 20 th 1895				
				One line out of the S E corner of N E 1/4 being 16 rods North and South and 10 rods East and West				
				Harvey E Wynkoop C.S.				
Feb 15 - 1900								
a	Stake			Black walnut	12'	N 35 E	87	
a'	"			6.15 rods East of a				
b	"			Hickory	8"	S 10 E	16	
b'	"							
c	"			Sugar	24	N 63 W	101	
c'	"			1 rd. West of c				
e	"			6.15 rods East of b				
d	"			d is 1 rd. West of c				
				Surveyed N 1/2 of SW 1/4 for heirs of Daniel Keller				
				James A. Harding				
				S. M. Co.				




INDEX.	CORNERS.	SIZE.	MARKS.	WITNESSES.	SIZE.	DIRECTION.	DISTANCE.	MARKS.
A.								
B.				Red Oak Stump.	24"	S. 57° W	23.	
C.				Sassafras.	12"	S. 75° E.	71	
D.	Low Offield Creek Elm Witness standing 1-29-1876			Elm	14"	S. 89° W	50.	
E.	Stone			24" Sug	24"	N 31 1/2° W	33	
F.				Beech	8"	8 12 W	52 1/2	
G.								
H.								
I.								
K.								
L.								
M.								
22.	Stone			Elm.	14"	S. 64° W	26.	
1.	Stake			Sugar.	14"	N. 43° E.	34.	
2.				White Oak	12"	S. 39° W	8.	
				Sugar	24"	S. 73° E.	19.	
				Sugar	20"	N. 68° W	5.	
				" " "	10"	S. 30° E.	20.	

(Back)

Section 22 Township 18 North, Range 5 West.

INDEX.	CORNERS.	SIZE.	MARKS.	WITNESSES.	SIZE.	DIRECTION.	DISTANCE.	MARKS.
			June 19 th 1832.	E ¹ / ₂ of N.E. qr for Robert Swan. N ¹ / ₂ for James McFieck. N ¹ / ₂ for M ^c Colbough.				Plat filed for Swan and Mitchell. [Ketchum C.S.]
			N.W. qr for Peter Mitchell.					
			H. by Dr M ^c Connell May 10 th 1879.					
			R Stone 3.30 ch east of 22					

Section 23 Township 78 North, Range 5 West.




INDEX.	CORNERS.	SIZE.	MARKS.	WITNESSES.	SIZE.	DIRECTION.	DISTANCE.	MARKS.
A.	Stone			White Oak	24"	N. 45° W	16.	
B.	Stone.			Maple	9"	S. 82° E.	21.	
C.				Ash.	11"	N. 80° W	-	
D.				Poplar.	14"	S. 29° E.	-	
E.				White Oak	14"	N. 12° W	10.	
F.				" " "	18"	S. 52° E.	13.	
G.				White Oak	30"	S. 61° W	13.	
H.				" " "	9"	N. 34° E.	12.	
I.	Stone			Sugar	22"	S. 28° W	30.	
K.				Buck.	12"	S. 40° E.	63.	
L.				Ash.	18"	N. 61° E.	17.	
M.				Cherry.	4"	S. 75° W	16.	
23.				Sugar	20"	S. 87° E.	16.	
1.				" "	16"	North.	5.	
2.				Hickory	20"	N. 23° E.	16.	
				Red Oak	8"	S. 66° W	14.	
				White Oak	24"	N. 32° E.	30.	
				" " "	-	S. 34° W	26.	
				Poplar.	36"	S. 67° E.	41.	
				Buck.	30"	S. 64° W	28.	
				White Oak	24"	S. 55° E.	7.	
				Ironwood	8"	N. 81° W	21.	
				Buck.	28"	N. 64° W	47.	
				Cherry.	16"	S. 29° E.	46.	

Section 23. Township 18 North, Range 5 West.

INDEX.	CORNERS.	SIZE.	MARKS.	WITNESSES.	SIZE.	DIRECTION.	DISTANCE.	MARKS.
a. b.				Sycamore " " White Oak Blicking	16" 16" 24" 20"	N. 74 $\frac{1}{2}$ ° E S. 51° E S. 37 $\frac{1}{2}$ ° W N. 46 $\frac{1}{2}$ ° W	21 41 24 54.	(Buck, CS)
						☞ vide "Old Record"		


Section 24 Township 18 North, Range 5 West.



INDEX.	CORNERS.	SIZE.	MARKS.	WITNESSES.	SIZE.	DIRECTION.	DISTANCE.	MARKS.
A.								
B.				Sugar Buck.	20"	S. 2° E	11	
C.					30"	N. 42° E.	34	
D.								
E.				White Oak White Buck.	4"	N. 68° E	1 1/2	
F.					3"	S. 18° W	12.	
G.								
H.				White Walnut Black.	18"	N. 48° W	31.	
I.					14"	S. 20° W	20.	
K.								
L.								
M.								
24.				Buck.	16"	N. 20° E.	1 1/2	
1.				" "	20"	S. 16° W	52.	
2.				Buck Sugar Red Oak Elm.	6" 14" 20" 21"	S. 78° E. N. 32° W S. 53° W N. 18° W	10. 28. 31. 52.	(Back. 0.9)

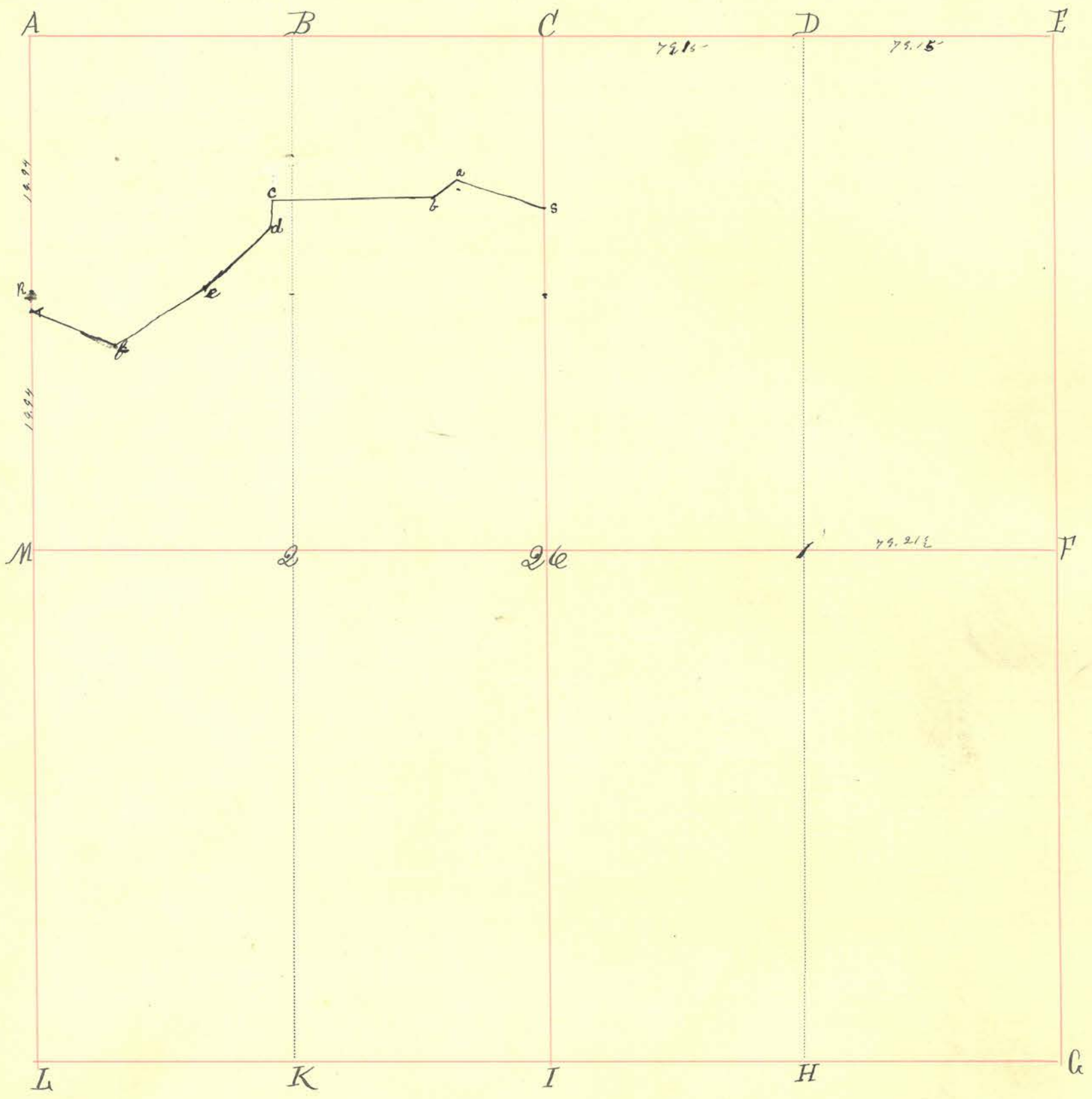
INDEX.	CORNERS.	SIZE.	MARKS.	WITNESSES.	SIZE.	DIRECTION.	DISTANCE.	MARKS.
				October 21 st 1834.				
				<p> $\frac{1}{2}$ of N.E. qr for Archer Canine. $\frac{1}{2}$ for Cornelius Canine. and $\frac{1}{2}$ of N.E. qr for said Cornelius Canine and $\frac{1}{2}$ for Samuel Daley. $\frac{1}{2}$ of N.W. qr for Robert Wilson. $\frac{1}{2}$ for New B. Wilson. S.W. qr for Isaiah M. Williamson. @ Plats filed </p>				J. H. Hetchum S.D.

Section 25 Township 18 North, Range 5 West.



INDEX.	CORNERS.	SIZE.	MARKS.	WITNESSES.	SIZE.	DIRECTION.	DISTANCE.	MARKS.	
A.				Beech	10"	N. 74 1/2° W	23		
B.				" "	30"	S. 1 1/2° E.	26.		
C.									
D.									
E.									
F.	Stone								
G.									
H.									
I.									
K.				Beech Sugar.	10" 12"	S. 75° E N. 75° W	2 28.		
L.									
M.									
25.	Stone.			Beech "	24" 24"	N. 29° E S. 41° W	26. 28.		
1.				Red Elm.	36"	S. 28° W	17.		
2.				Sugar Beech.	18" 30"	N. 42° E N. 82° W	15. 14.		
X	Stone.			E. of S.E. cor to J. to Chasler.					(Buck 15)

Section 26 Township 18 North, Range 5 West.



INDEX.	CORNERS.	SIZE.	MARKS.	WITNESSES.	SIZE.	DIRECTION.	DISTANCE.	MARKS.
A.	Stone			W Hickory	21	S 49° W	14	
B.	Stone			Sugar	7"	S. 73° E.	14	
C.	Stone			" "	13"	S. 53° W	13.	
D.	Stone.			Buck	24"	N 30° W	50.	
E.	Stone.			Sugar	24"	S. 17½ E	43.	
F.	Stone			Original Stamp.				
G.				" " " "				
H.								
I.								
K.								
L.								
M.	Stone			Original		Stone on top of true stone		
26.	Stone			B Walnut	3	N 19½ W	43½	11-22-95
1.	Stone.			Sugar	20"	N. 29½ W	37½	
2.				Orbit's Walnut	16"	N. 25½ E.	21.	

Surveyed March 1st and 18th 1863. Buck, CS.

Section


Township

North, Range

West.


INDEX.	CORNERS.	SIZE.	MARKS.	WITNESSES.	SIZE.	DIRECTION.	DISTANCE.	MARKS.
R	Stone							
S	Corner is located in McCords Branch			8 oak W H Hickory	5 14	N 48 1/2 E N 52 W	22 73	
	Began 11-22-1895		Finished 1-8-1896					
	<p>Due notice having been given by D A Mahan the following tract of land was surveyed beginning at 26 I ran North on the line C 26 to S a distance of 108 rods, thence North 76° West 34 3/4 rods, thence West 47 rods, thence South 5 9/10 rods, thence South 50° W 24 1/2 rods, thence S 57° W 34 1/2 rods, thence N 85° W 26 7/10 rods to the West line of said section thence South 76 83/100 rods to the SW corner of the North West quarter thence East to beg.</p>							
						Harvey E Wynnekoop		
b	Stake driven in edge of bank of McCords branch witnessed by a stone				8	E	22 lks	
a	Stone			Willow Elm	36	N 40 S 39 1/2 W	22 1/2 43	
c	Stone			no witnesses near	12	S 67 E	56 1/2	
d	Stone			W Oak Sycamore stump	20	N 64 W	36 1/2	
	<p>from F to T the creek is the line.</p>							

Section 27 Township 18 North, Range 5 West.



INDEX.	CORNERS.	SIZE.	MARKS.	WITNESSES.	SIZE.	DIRECTION.	DISTANCE.	MARKS.
A.	Stone	Set by original witness tree		Beech	28	S 20° W	10	Waynehop
B.	Stone							
C.	Stone	Set by original witness tree		Beech Sugar Sugar	30 15 18	S 62° W N 67° W S 69° W	34 38 26	Waynehop
D.	Stone							
E.	Stone			W H Hickory	21	S 49° W	14	
F.	Stone							
G.								
H.				Beech " "	36" 30"	N. 18 1/2° E N. 87 1/2° W	41. 31	
I.								
K.								
L.								
M.	Stone							
O.	Stone in Road.							
1.	Stone in Road.							
2.	Stone.							

Section 28 Township 18 North, Range 5 West.



INDEX.	CORNERS.	SIZE.	MARKS.	WITNESSES.	SIZE.	DIRECTION.	DISTANCE.	MARKS.
A.								
B.								
C.								
D.								
E.								
F.	stone							
G.								
H.								
I.								
K.								
L.								
M.	stone			Hickory Walnut Maple	10" 12"	S. 10° W ^{3/4} 21 W N. 14° W	37 ^{5/8} 82.	1882. D. H. D.
28.								
1.								
2.	stone	6x8"	Paint	red stone	3x6"	—	21 lks.	

Section Township North, Range West.

INDEX. CORNERS. SIZE. MARKS. WITNESSES. SIZE. DIRECTION. DISTANCE. MARKS.

5/9/06 } 2 Stone 6"x5" Point. Old stone. 3"x6" N. 21 l. —
 This stone is on line between M, as indicated by Witnesses, i.e. Hickory and Maple, the Sugar having disappeared.
 Distance from M, as thus indicated, to R, 20.03³/₄. Distance from R to F, 60.11¹/₄. M. seems not to have been
 properly established by measurement from A to L, for the reason that, as alleged, the owner of A B M 2 denied the sur-
 veyor permission to measure AM when M was located by the above-mentioned Hickory and Maple.
 Myself and W^m Harding chain carriers. All owners of land present and consenting. J.L. Shrum sp D.S.M.Co.

6/12/06 } M Stone 4"x5" Painted. Sugar 24" diam N 18° W. 70
 After due notice, given May 29th 1906, to all parties whose lands corner at M, I this day measured the distance A.L.
 and re-established M, midway between A.L.; i.e., 40:02¹/₂ chains from each, as follows: 65. +
 Chainmen: William E. Weir, Will Herron. J.L. Shrum, sp D.S.M.Co.

March 8 and 12, 1909

Due notice having been given by server and Thompson, to all interested parties whose lands corner at M. - The undersigned county Surveyor of Montgomery proceeded on the 8th day of March 1909 to locate and establish the SW corner of the NW⁴ of section 28 Township 18 North Range 5 West. Said survey was adjourned from said date to March 12 1909 and completed on March 12 1909.

Said corner was located by determining by measurement the distance from "A" to "L" (see plat) and projecting a line from "R9" in section 29 Township 18 North Range 5 West over the SW corner of East half of NE⁴ of said section 29.

Said east and west line intersected said north and south line five (5) links south of point equidistant from "A" and "L" above mentioned.

Set stone at average distance between said intersection and said equidistant point

Stone is a granite boulder 14"x6"x8" marked by pick hole in top - Witnessed by { Sugar 24" diam. N 15¹/₂° W. 72¹/₂ links
 { Hickory 15" diam S 12° W 62 links

Witness my hand this 12th day of March 1909.

L.B. Shick.
 chain man.

Milton L Nees.
 Surveyor, Montgomery County, Ind.

Section 29 Township 18 North, Range 5 West.




INDEX.	CORNERS.	SIZE.	MARKS.	WITNESSES.	SIZE.	DIRECTION.	DISTANCE.	MARKS.
A.								
B.								
C.								
D.								
E.								
F.	Stone			Walnut Maple	8" 12"	S. 10° W N. 13° W	37 82.	
G.								
H.								
I.	Stone is true N of true corner which is in creek							
K.								
L.								
M.								
29.	Stone			Buck, Oak.	24" 30"	S. 70° W S. 63° E.	103 133.	(2. m. 82)
1.								
2.								
a'								
4"	Stone Due east of true corner - 10 lks.			Poplar	30"	N. 43° W	17.	

Section 29 Township 18 North, Range 5 West.

INDEX.	CORNERS.	SIZE.	MARKS.	WITNESSES.	SIZE.	DIRECTION.	DISTANCE.	MARKS.	
				<p>April 18th 1853.</p> <p>A survey of part of Section 29. of N. End of S. W. cor for Mc Mahin.</p> <p>Due notice being given, by Pader Smith Sr. & Moore established October 16th 1882.</p> <p>By D. W. D. for Ira Mc Connell S. W. C</p>					
				<p>April 1st 1907</p> <p>Made survey of part of N.E. $\frac{1}{4}$ of Sec 29 Township 18 Range 5 W for Swan Larson, M. J. Rush, C. Parkins and W. Barner and established the N.W. cor of the S.W. $\frac{1}{4}$ of the N.E. $\frac{1}{4}$ of said sec. 29. by planting granite boulder said stone hung 10 links east of true corner. All parties interested being present and consenting.</p> <p>W. E. Wier } J. A. Barner } chairmen</p> <p>Milton S. Niles. County Surveyor Montgomery Co.</p>					

Section 30 Township 18 North, Range 5 West.



INDEX.	CORNERS.	SIZE.	MARKS.	WITNESSES.	SIZE.	DIRECTION.	DISTANCE.	MARKS.
A.					32"	N. 65° E	44.	
B.				Bush Hickory	24"	N. 37° W	34.	
C.								
D.	Iron Pin							
E.	STONE	24" x 6" x 4"	—	STONE		E	50 LK	
F.								
G.								
H.	Stone			White Oak	14" 48"	S. 12 1/2° E. N. 39 1/2° E.	60 38.	
I.								
K.	Stone							
L.	Stone							
M.	Stone			Poplar White Oak	24" 26"	S. 14° W N. 45° E.	27. 40.	
30.								
1.	Stone			White Oak	24"	N. 36° E	15.	
2.	Stone			" " "	20"	S. 89° W	34 1/2	
3.	STONE (LARGE GRANITE BOULDER)			Bush Cherry	26" 5"	N. 36° W N. 71° E.	25. 18.	
4.	STONE	30" LOW LITTLE	+	STONE		W	40 LK	
						E	25 LKs	—

Section 30 Township 18 North, Range 5 West.

INDEX.	CORNERS.	SIZE.	MARKS.	WITNESSES.	SIZE.	DIRECTION.	DISTANCE.	MARKS.
x				Buck.	28"	S. 66° W	57.	
y	Stone			" "	18"	N. 48° W	72.	
z	Stone.			Sugar	24"	S. 48° E.	7.	
				Buck.	24"	N. 16° E	34½	
				Sugar	18"	N. 23½ W	30½	{Buck. C.S.}

File "Old Records"

State of Indiana
County of Montgomery

ss: Survey in the North-east quarter of said Section for Sarah E. Roseboom for the purpose of establishing the lines and corners of the North-east quarter of the North-east quarter of said Section.

October 9, 1893, the owners of the lands adjacent to the above described tract having been notified ten days previous thereto, I made said survey as follows:

Beginning at corner "D" which was marked by an iron pin driven in ground, thence East 20 chains where I located corner at "E" and set a stone 24"x6"x4" marked - on top witnessed by a stone East 50 links, thence South from "E", 20.01¼ where I found large granite boulder at "3", set a witness stone West 40 links, thence West from stone at "3", 20 chains set stone 30" long little end up marked + at "4" and witnessed by a stone East 25 links marked +.


Thence North from stone at "4", 20.01¼ chains long pin at Beginning witnessed by a stone North 50 links distant marked with a dent on top.

Wm. F. Hunt, Surveyor, M. Co. Ind.

Section 31 Township 48 North, Range 5 West.

INDEX.	CORNERS.	SIZE.	MARKS.	WITNESSES.	SIZE.	DIRECTION.	DISTANCE.	MARKS.
g. j. v	Stone			White Oak. Buck. Ironwood	15" 10" 6"	N. 14 1/2 W S. 29 W S. 82 E	13 36 1/2 28.	(Buck. O.S.)

Section 32 Township 18 North, Range 5 West.



INDEX.	CORNERS.	SIZE.	MARKS.	WITNESSES.	SIZE.	DIRECTION.	DISTANCE.	MARKS.
A.	Stone							
B.								
C.	STONE		SEE 1902 SURVEY					
D.								
E.	Stone							
F.	Stone							
G.	Stone							
H.				Aspen Red Oak.	9" 24"	S. 85° E N. 9° E	27 28	
I.	Stone			B Walnut Sugar Bickory.	6" 20" 10"	N. 24 3/4 E N. 73° W N. 43 1/2 E.	50 38 34	
K.								
L.								
M.								
32.	stake (Beech stump S 22° E 14 1/2 L)			Asp. Lynx	1 1/2" 16"	S. 12° E. N. 27° E.	14 1/2 26 1/2	
1.				Sugar Sugar.	40" 15"	S. 44° E S. 64° E.	4 1/2 8.	
2.				Orbit Oak	28"	N. 27° W	24.	

INDEX.	CORNERS.	SIZE.	MARKS.	WITNESSES.	SIZE.	DIRECTION.	DISTANCE.	MARKS.
--------	----------	-------	--------	------------	-------	------------	-----------	--------

x y	stone			Buch	14"	S. 62° W	34	
				" "	12"	S. 37 1/2° W	31	
				Buch	14"	N. 17° W	41	
				Brymond	3"	S. 43 1/2° W	6.	(Buch & S)

January 2nd 1832.

N. W. q. for Abraham Quitzer. N. E. for Thomas Boyd, E. 1/2 of S. E. q. for John A. Coyle W. 1/2 for John Dodson, E. 1/2 of S. W. q. for B. Rummel, and W. 1/2 for Dennis Bull. Plats filed and given.

July 5 1902. Fr. Daniel Stonebraker.

Pl. NW 1/4 NW 1/4 - 32-18-5. I ran a random line from A to a point about 12 rods east of C. to the stone at NE cor of Matther's place. the stone at C is north of true corner. Then correcting line I set an iron pin on true line 60 rods east of A.

J. Smith Maxwell } chainmen
Gilbert Warner }

J. Smith Maxwell
Deputy to James Harding Co. Sur.

April 8 1909.

Made survey in section 32 Township 18 N. Range 5 W and located line H and S between NE 1/4 and NW 1/4 of said sec 32 and established corner at "32" by driving stake Witnessed by beech stump S 22° E 14 1/2 links, also replaced old stake at SE cor of NE 1/4 of SW 1/4 of said section 32 and placed stone instead - Survey Made for D. D. Wilhite and Fred Dougherty Due Notices were served

Milton L Nees. Surveyor.

(see file box for Notice of Survey)

L. B. Shick Chairman

Section 33 Township 18 North, Range 5 West.

INDEX.	CORNERS.	SIZE.	MARKS.	WITNESSES.	SIZE.	DIRECTION.	DISTANCE.	MARKS.
w.				Buck	12"	N 16° W	17.	
x.				" "	16"	S. 62° E	15.	
y.				Sugar	18"	S. 82° E	31.	
z.				" "	12"	S. 81° W	47.	
				Hickory	18"	S. 63° E	24.	
				Buck	15"	S. 70° W	52.	
				Buck	18"	S. 77° W	35.	
				" "	16"	N 78° E	46.	(Buck, C.S.)

September 24th 1885.

W. J. J. E. or J. W. J. O. E. or J. W. J. for
Elisha Lane, Plot filed.

9-9-1895

Due notice having been given corners were established at N, S, & T
C.S. Hostetter, Gilbert Stump & Chaimmen.

N	Stone	+	Sugar	24	S 15° E	20
S	Stone		Thorn tree	12	N 2° W	3
T	Stone	+	Poplar	15	South	133


Harvey E. Wynkoop

April 26 1901

Due Notice having been given by E. E. Badgley corners were established at @ + p each being 50 rods north of the half section line running east and west.

James A. Harding
Surveyor of M-Co.

Section 34 Township 18 North, Range 5 West.




INDEX.	CORNERS.	SIZE.	MARKS.	WITNESSES.	SIZE.	DIRECTION.	DISTANCE.	MARKS.
A.	Stone			Sug W O	20	N 72 E	61	
B.				White Oak	20	N 31 W	76 1/2	
C.	Stone.			Sugars	20"	S. 44° E (2)	7 1/2	
D.					12"	S. 33 1/2 W.	23.	
E.								
F.	Stone.							
G.								
H.								
I.								
K.								
L.	Stone			Beech Beech Beech	40 24 18	N 12 1/2 E S 86 W S 56 1/2 W	53 1/8 43 16 1/2	10-1-1897
M.	Stone							
34.	Stone (limestone).							
1.								
2.				White Oak	36"	S. 10 W	12.	
R.	Stone							

Section 34 Township 18 North, Range 3 West.

INDEX.	CORNERS.	SIZE.	MARKS.	WITNESSES.	SIZE.	DIRECTION.	DISTANCE.	MARKS.	
X, Y.	Stone			White Oak White Walnut Puff. White Oak	48" 8" 18" 24"	West N. 64° E. N. 3° W S. 63° E.	52. 61. 134 42	{Buck, CS}	
September 4 th 1859.				N.W. corner of N.W. qtr to John B. Vanter.					☞ side "Old Record"

Section 35 Township 78 North, Range 5 West.




INDEX.	CORNERS.	SIZE.	MARKS.	WITNESSES.	SIZE.	DIRECTION.	DISTANCE.	MARKS.
A.	Stone							
B.	Stone ??	These stones are not correct.		Sugar	8"	S. 73° E.	14.	
C.				" "	15"	S. 5° W	14.	
D.	Stone			elm.	8"	N. 85° W	14.	
E.	Stone			Black Walnut	20"	S. 61° E.	26.	
F.	Stone	F is on tree line from E to G		Stone		West	25-	
G.	Stone	Stone on top of tree cover.						
H.								
I.								
K.								
L.								
M.	Stone.							Hunt
35.								
1.	Stone			elm.	16"	N. 79° E.	20.	
2.	Stone			" "	15"	S. 49° W	45.	
				Buck.	6"	S. 89° W	25.	
				" "	20"	N. 27° E	35.	(Buck CS)

Section 35 Township 18 North, Range 5 West.

INDEX.	CORNERS.	SIZE.	MARKS.	WITNESSES.	SIZE.	DIRECTION.	DISTANCE.	MARKS.
				<p>December 11th 1882. E. of N.W. and N. of N.E. 40 for Benjamin Brown. Plotted filed.</p>				<p>L. H. Hetchum C. D.</p>

Section 36 Township 78 North, Range 5 West.



INDEX.	CORNERS.	SIZE.	MARKS.	WITNESSES.	SIZE.	DIRECTION.	DISTANCE.	MARKS.
A.				Buck	14"	N. 65° E	4.	
B.				Sugar	11"	N. 71° W	28.	
C.								
D.				Sugar	12"	S. 72° W	15.	
E.				" "	10"	N. 35° E.	18 1/2	
F.								
G.	Stone							
H.	Stone			Hickory	27"	S. 44° W	21.	
I.				" "	12"	N. 21° E	7.	
K.				Buck.	27"	S. 24 1/2° W	25.	
L.				" "	24"	East	32.	
M.								
36.								
1.				Sugar.	20"	S. 4° E	9.	
2.				Gr. Oak.	36"	N. 33° W	27.	
				Hickory.	30"	East	4.	
				Buck.	15"	S. 24° E	10.	(Buck P.S.)

Section 36 Township 18 North, Range 5 West.

INDEX. CORNERS. SIZE. MARKS. WITNESSES. SIZE. DIRECTION. DISTANCE. MARKS.

December 29th 1830.
E 1/2 of D. W. R. and W 1/2 of D. E. for Wm. Burenburk.
E 1/2 of D. W. and W 1/2 of D. E. for Walden. Platts filed for Burenburk & Walden
L. Ketchum, Co. S.

July 2, 1991 (My very first entry into these books)

Jerry Utz, Nancy Jones, and myself (along with Erin Wilks and Bill Hudson) searched for two section stones at locations "I" and "K" today. We did not find either.
Harvey Keller, Co. Surveyor

7

NOTICE OF SURVEY.

The State of Indiana, }
County of Montgomery, } ss:

To L. Harwood

You are hereby notified that on Monday March 8 1909
I will cause a survey to be made of Part of Section twenty-
eight (28) and section twenty-nine (29) township
Eighteen (18) North Range Five West for the purpose
of establishing and perpetuating the South West corner of
the North West quarter of Section twenty-eight
(28) in said Township and Range

Said survey to be made by the County Surveyor of said County and State, and
that Your Share of the costs of said survey will be taxed against your lands
adjoining said corner or corners.

Signed James L. Thompson

Served by James L. Thompson

" "

copy of notices served by
James L. Thompson