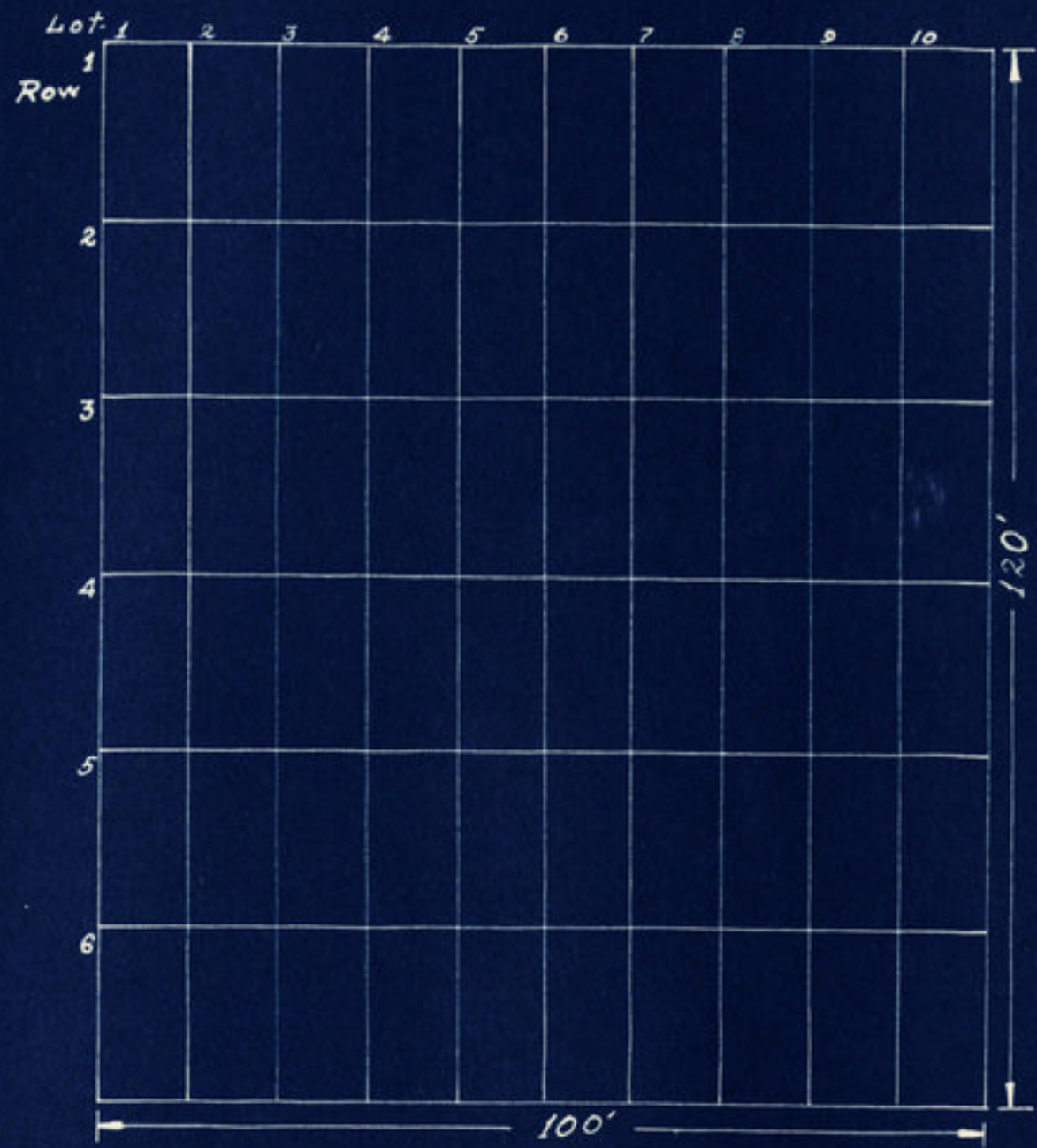
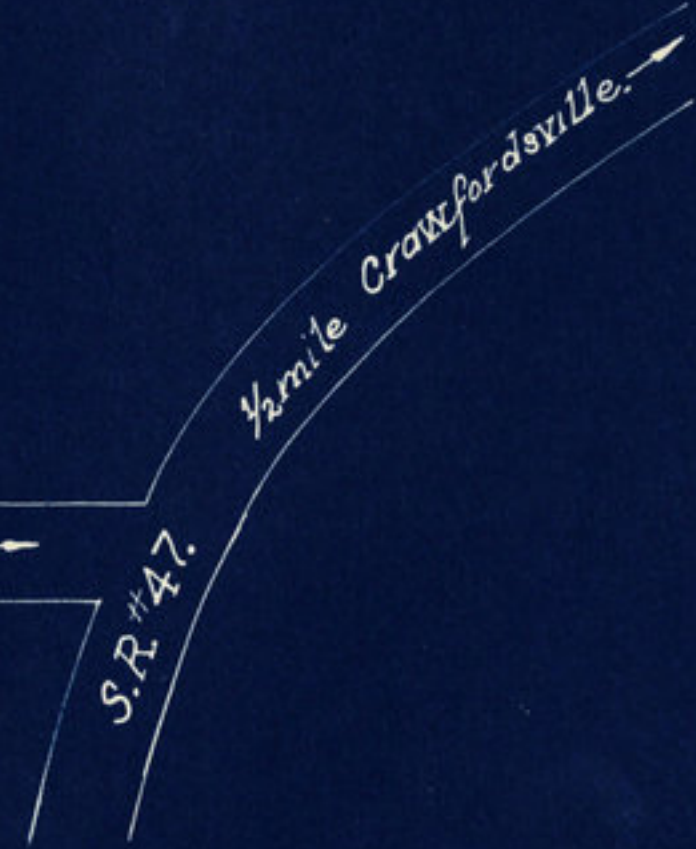


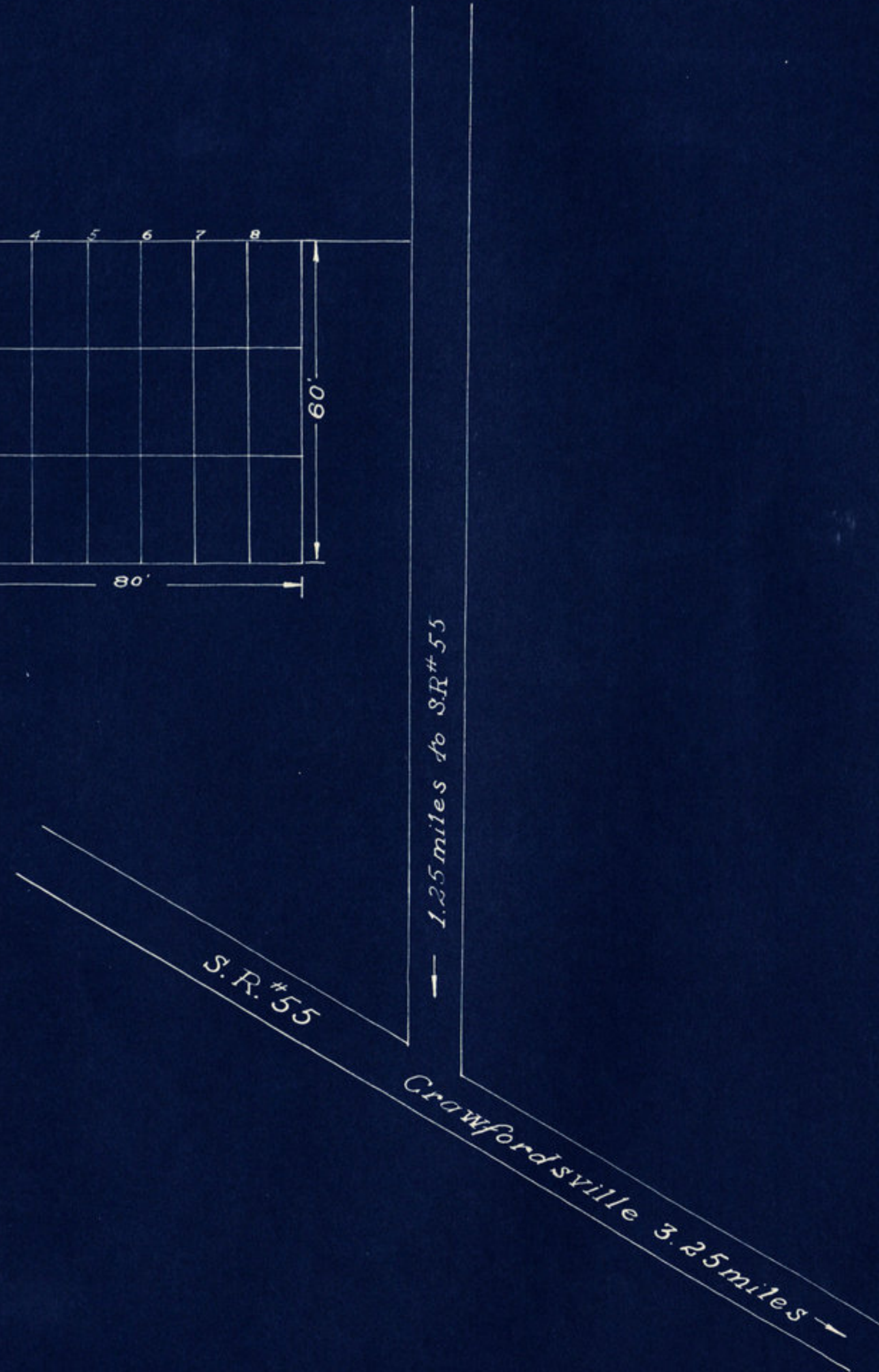
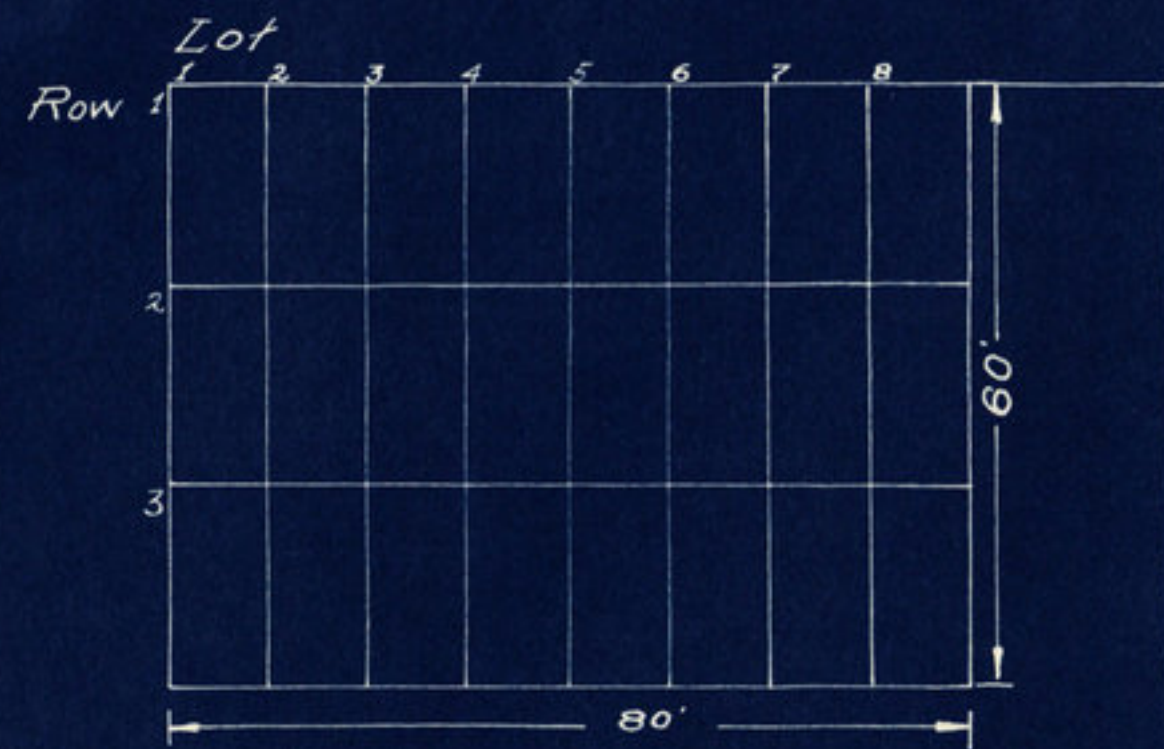
Binford Cemetery
Union Twp Montgomery County
Pt. Ne. 1/4, N.W. 1/4, Sect. 23 T 19, R. 4 W.
Scale 20' - 1"
Drawn 1940.



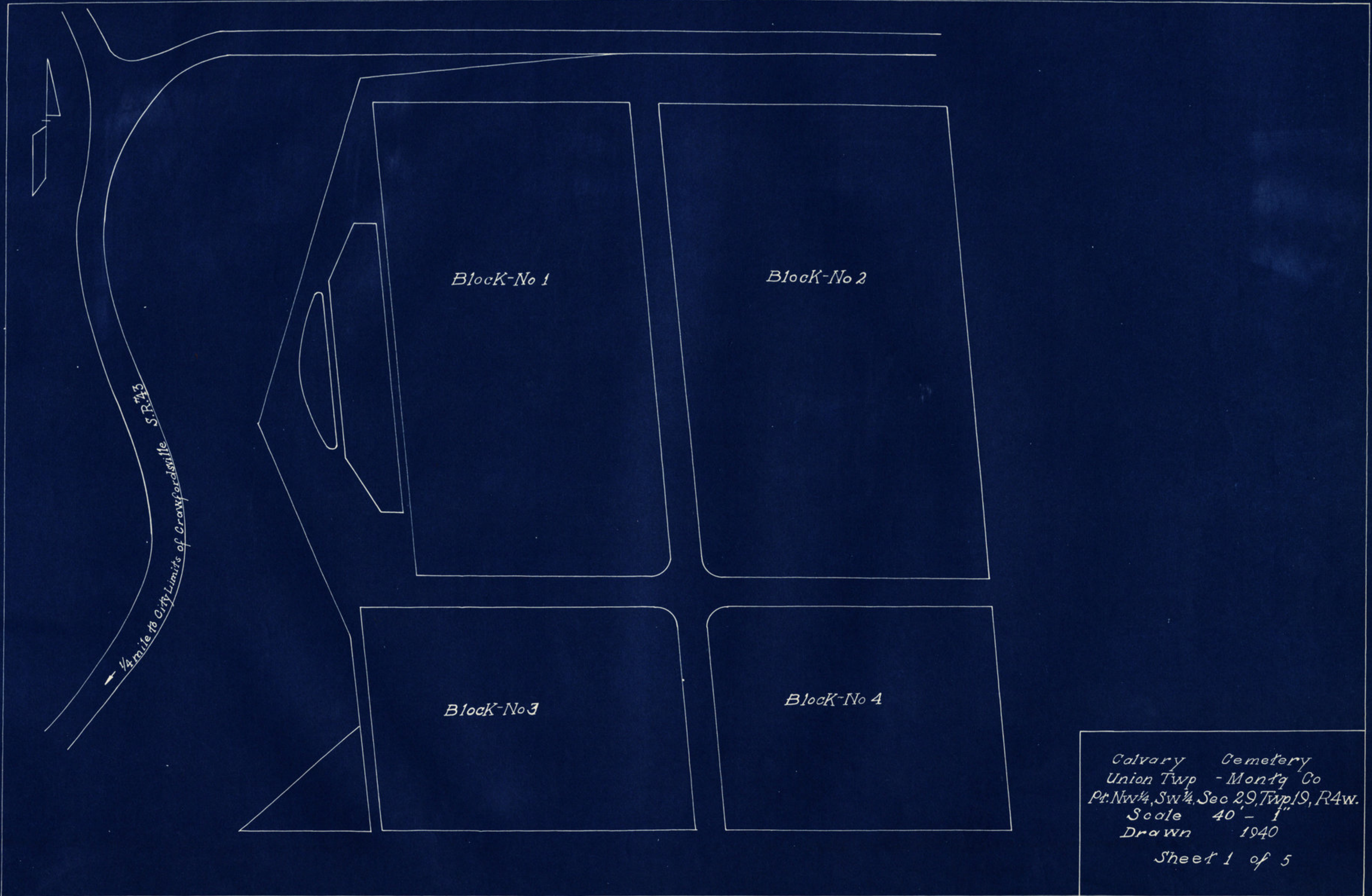
Perrysville Road - 1/4 mile to S.R.#47. →




Ben Hur Cemetery
Union Twp, Montgomery Co.
Nw 1/4, Nw 1/4, Sect. 5, Twp 18, R 4,
Scale 20' - 1"
Drawn 1940




Brecks Cemetery
Union Twp., Montgomery Co.
Pt. Sw $\frac{1}{4}$, Nw $\frac{1}{4}$, Sec. 14 Twp. 19n. R5w.
Scale 20'-1"
Drawn 1940




Calvary Cemetery
Union Twp - Montg Co
Pt. Nw¹/₄, Sw¹/₄, Sec 29, Twp 19, R4w.
Scale 40' - 1"
Drawn 1940
Sheet 1 of 5




Calvary Cemetery
 Block One
 Scale 20' - 1"
 Drawn 1940
 Sheet 2 of 5



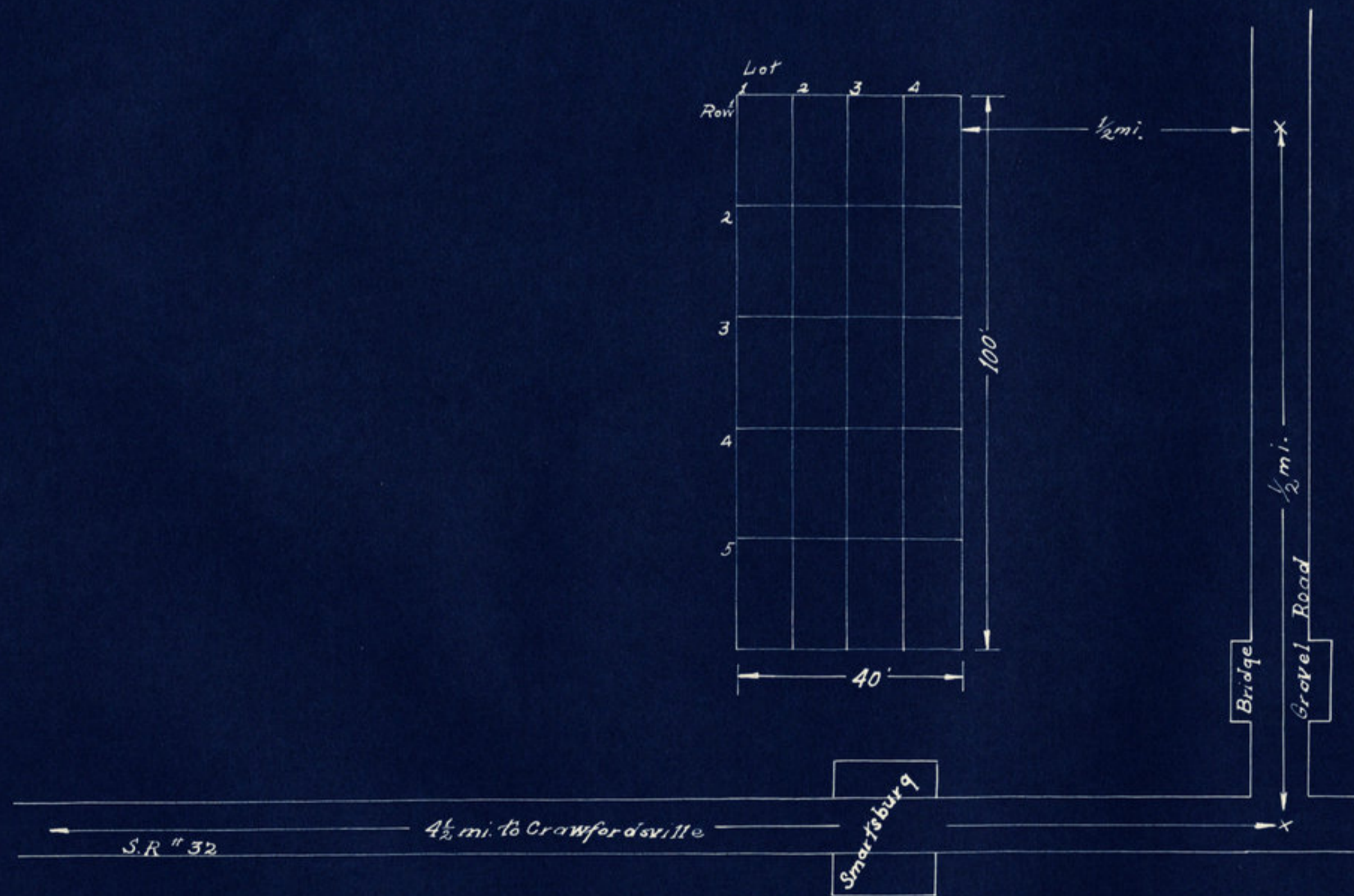
Calvary Cemetery
Block 2
Scale 30'-1"
Drawn 1940
Sheet 3 of 5



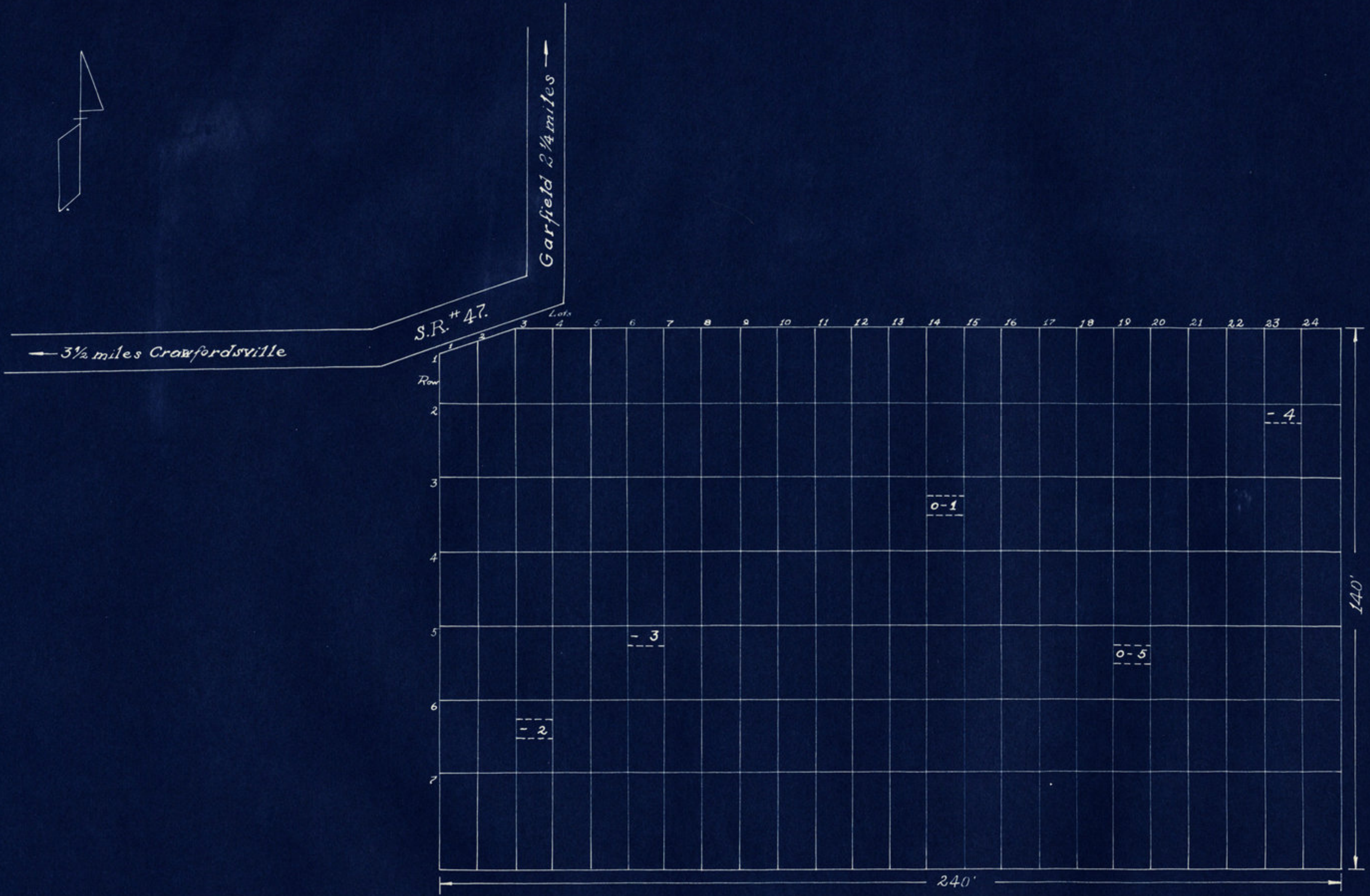
Calvary Cemetery
Block 3
Scale 30'-1"
Drawn 1940
Sheet 4 of 5



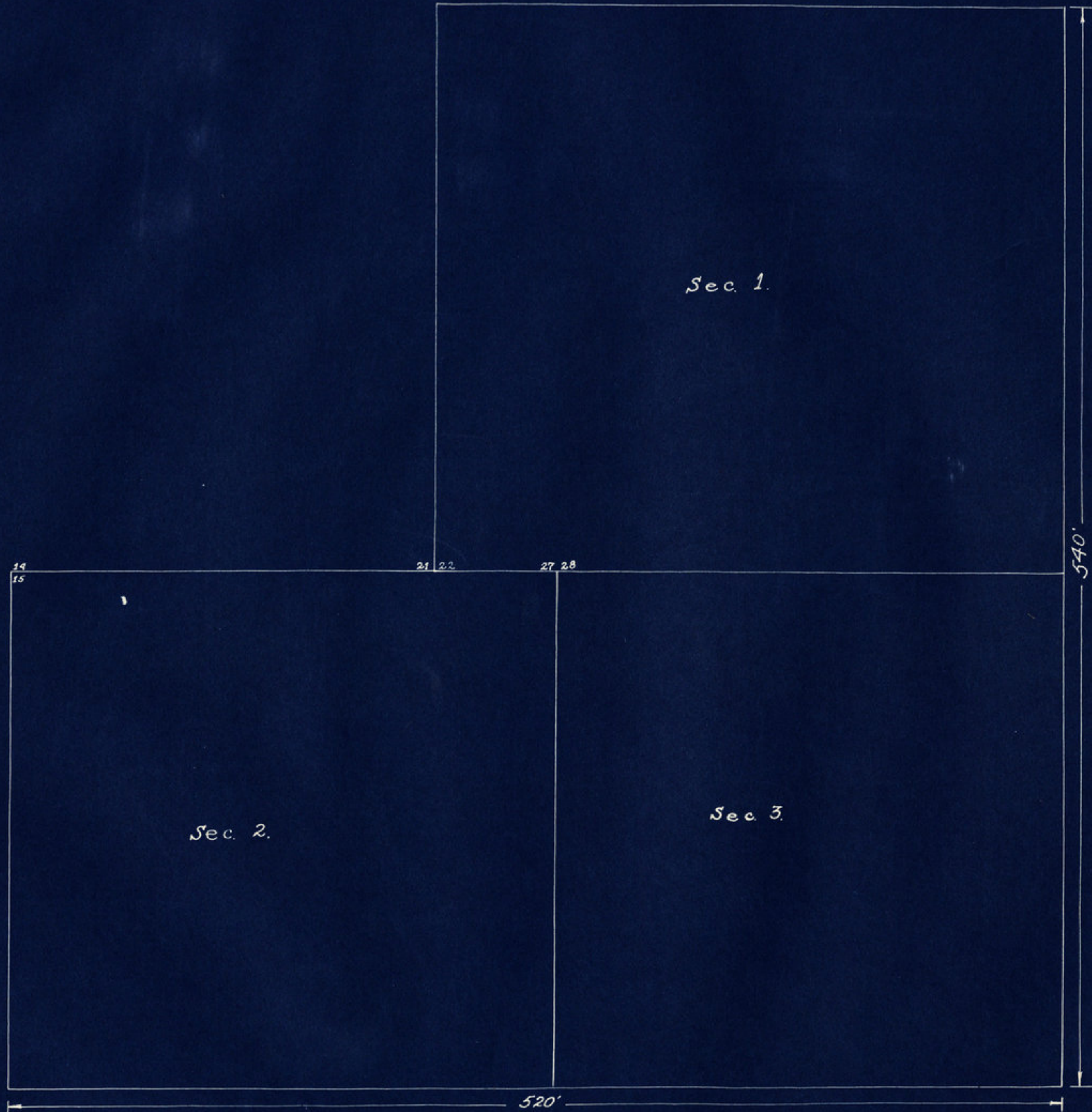
Calvary Cemetery
Block 4
Scale 20-1"
Drawn 1940
Sheet 5 of 5



Green Cemetery
Union Twp - Montg, Co.
Pt. Se 1/4 Se 1/4 - Sec 26 - Twp 19 - R 4
Scale 20' - 1"
Drawn 1940




Hutton Cemetery
Union Twp, Montgomery County
Pt. S 1/4, NW 1/4, Sec. 22, T. 19N, R. 4W
Scale 20' - 1"
Drawn 1940

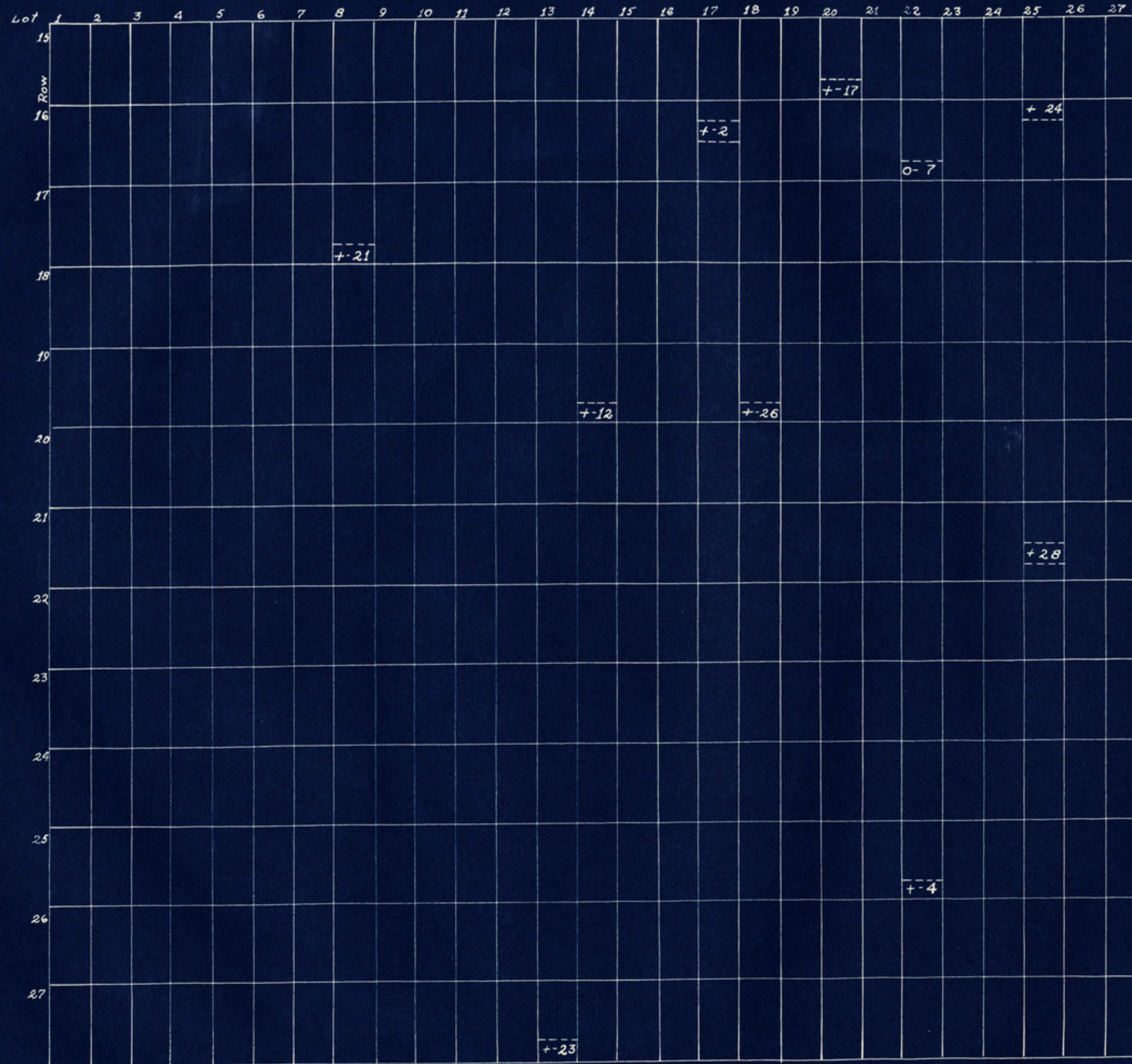


900-Block - So. Grand Ave
Crawfordsville Ind

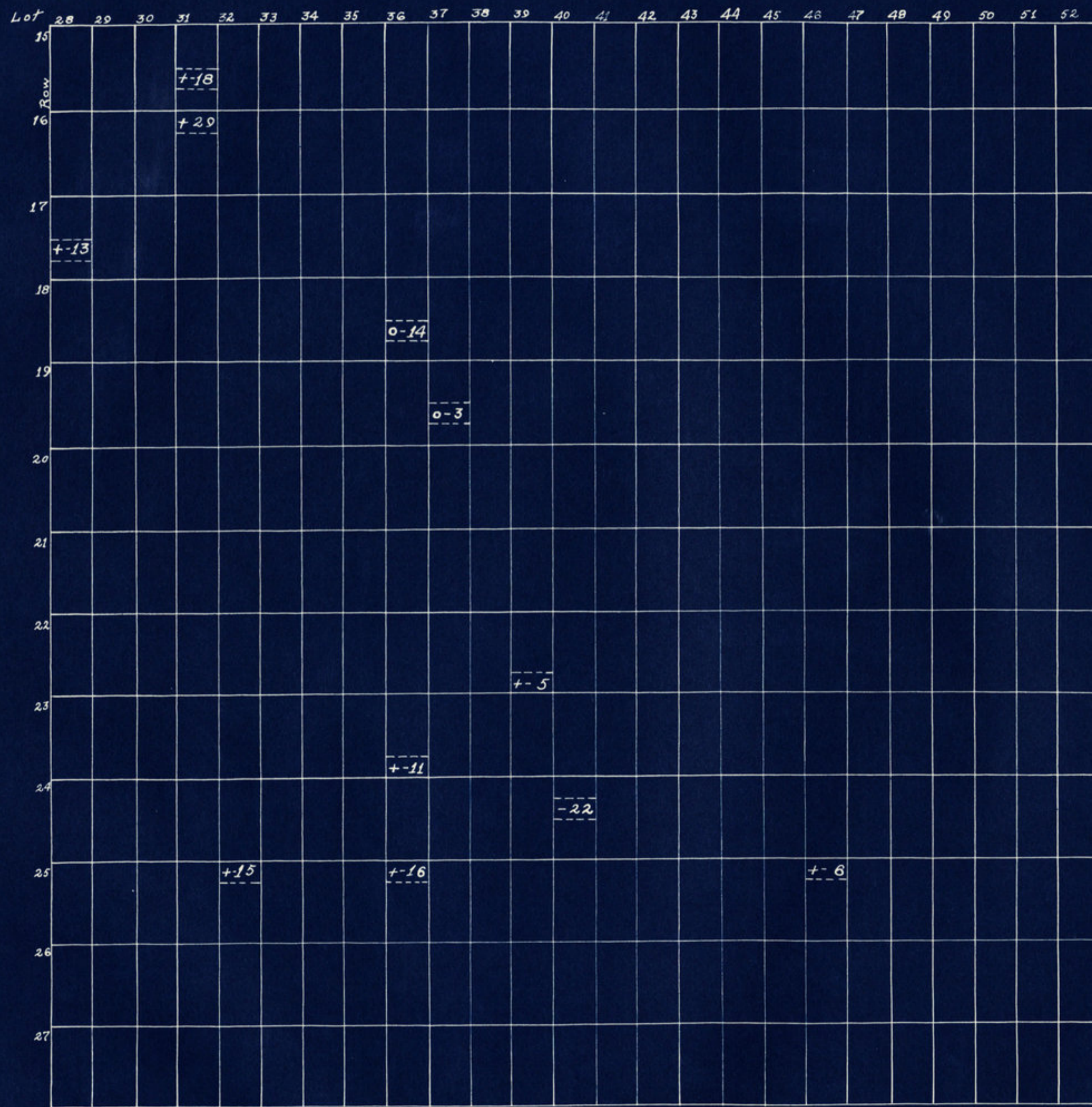
I.O.O.F. Cemetery
 Union Twp - Montg Co.
 Pt. Se $\frac{1}{4}$. Se $\frac{1}{4}$, Sec. 6 - Twp 18, Rq. 4W.
 Scale 40' - 1"
 Drawn 1940



*I.O.O.F. Cemetery
Section 1
Scale 20' - 1"
Drawn 1940
Sheet 2 of 4*



*IOOF Cemetery
Section 2
Scale - 20' - 1"
Drawn 1940
Sheet 3 of 4*




I.O.O.F. Cemetery
Section 3
Scale 20' - 1"
Drawn 1940
Sheet 4 of 4

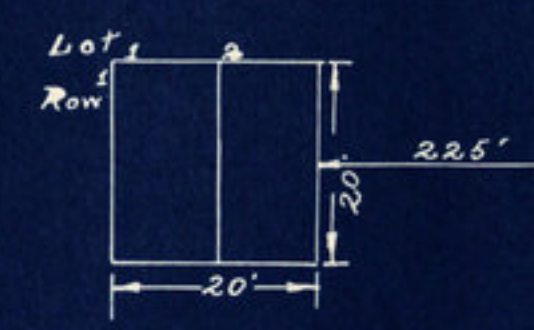


4 miles to Crossfordville →

S.R. #43



Wilhite Cemetery
 Union Twp, Montgomery County
 Pt. Sw 1/4, Sect. 20, T. 18 N., R. 4 W.
 Scale 20'-1"
 Drawn 1940



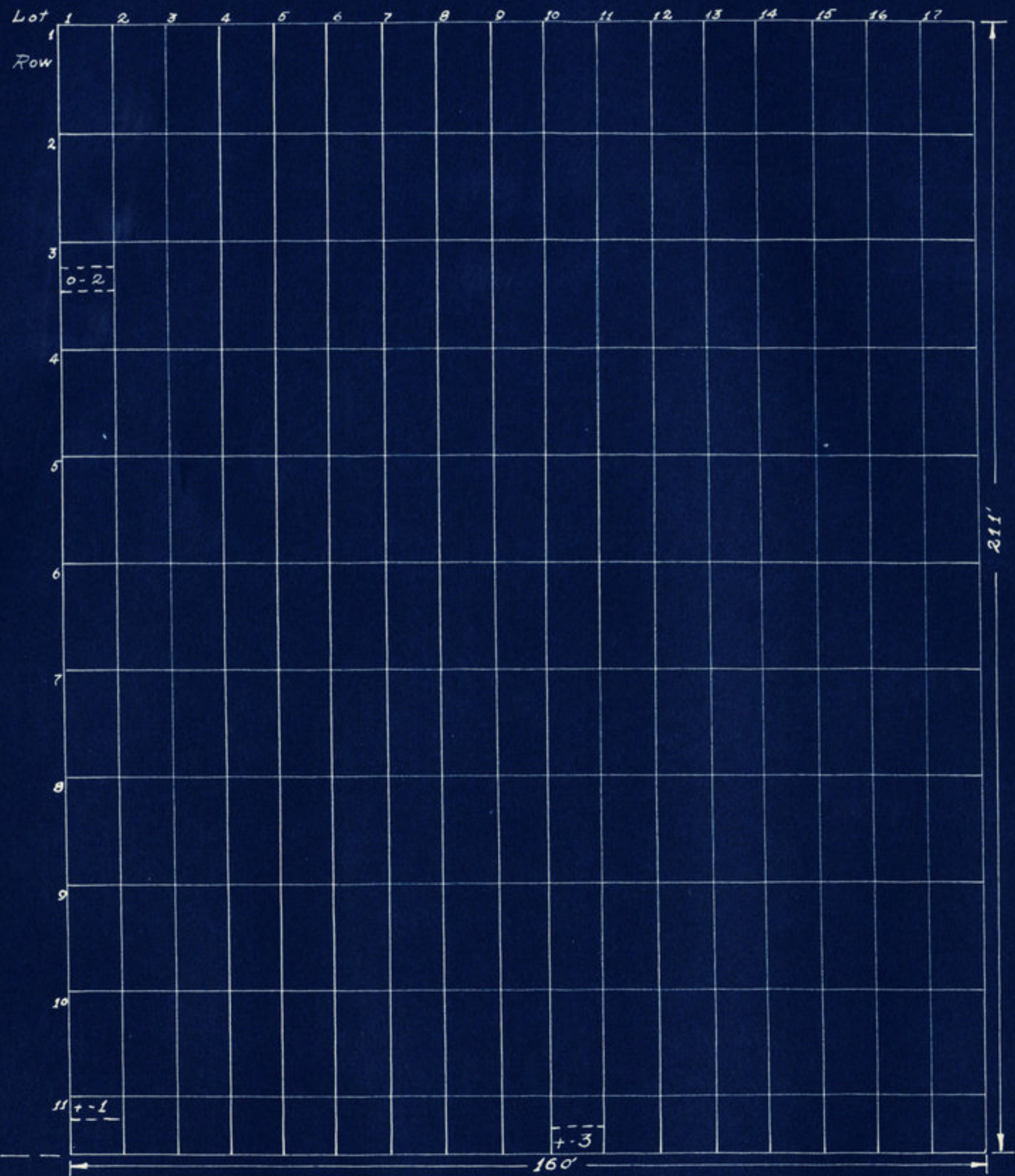
State Road #43

→ 4.3 miles Crossfordville

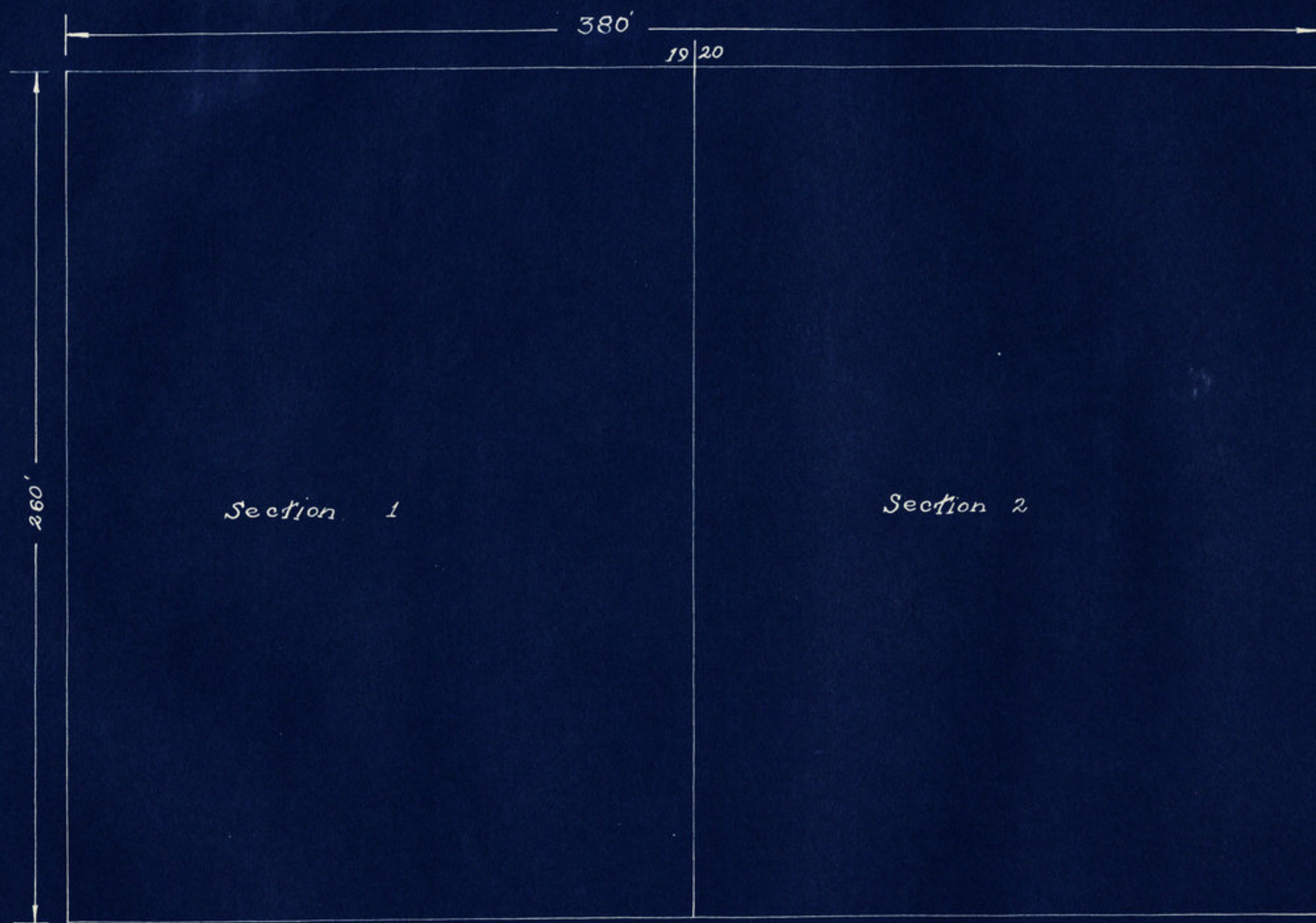
Manchester

Crossroads

Kern Cemetery
 Union Twp, Montgomery County
 Pt. Ne 1/4, Sect. 7, Twp. 19 N., R. 4 W.
 Scale 20'-1"
 Drawn 1940



Lee Cemetery
 Union Twp, Montgomery Co.
 Pt, Se 1/4, Se 1/4, Sec 36, T, 19, R, 4W
 Scale - 20' - 1"
 Drawn 1940.



Black Top
New Richmond Road 5 1/2 miles to New Richmond
Gravel Road

Liberty Cemetery
Union Twp, Montgomery Co.
Pt. Sw 1/4 Sw 1/4 Sect 3, Twp. 19n. R. 5w.
Scale 30' - 1"
Drawn 1940
Sheet 1 of 3



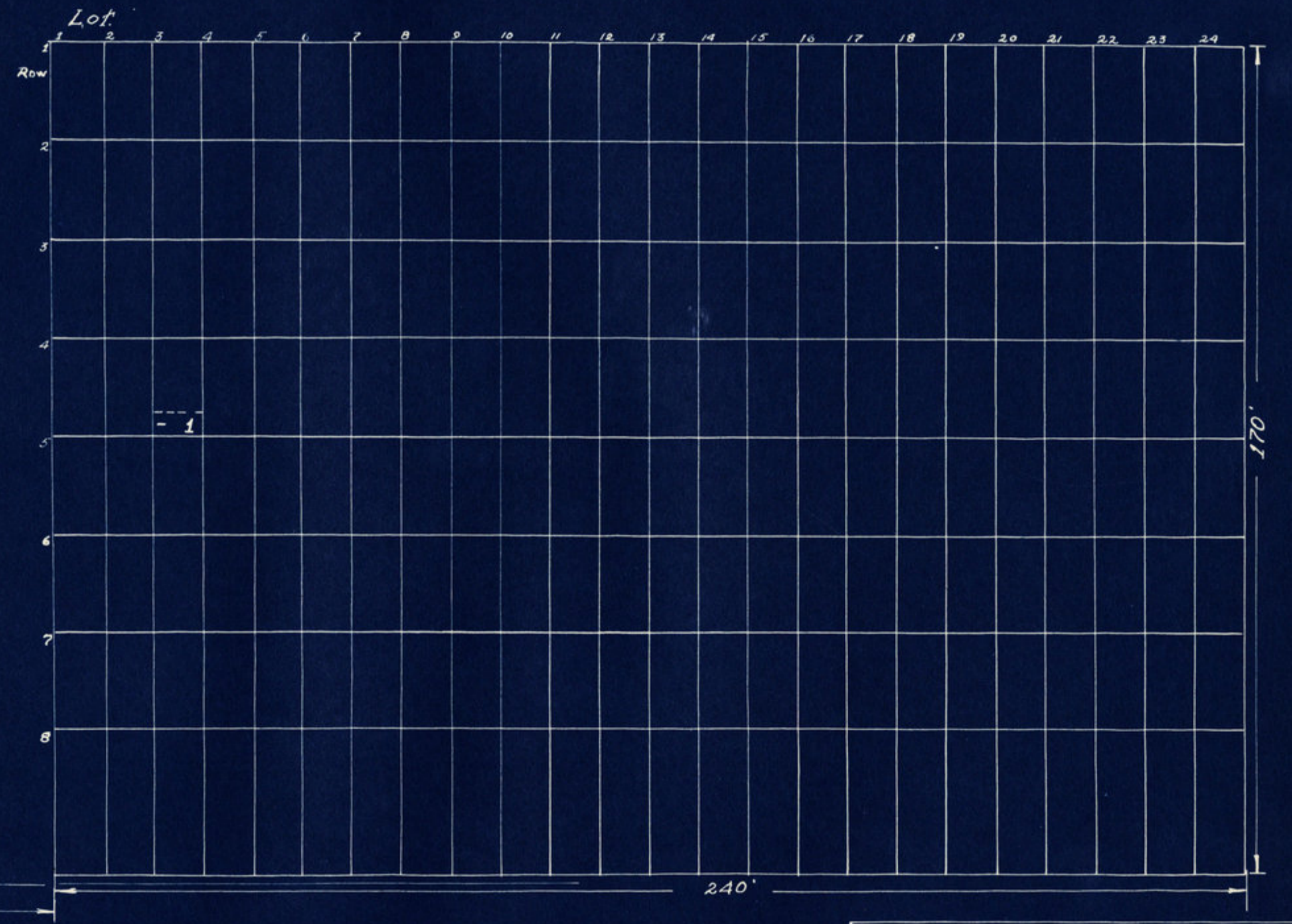

Lot	1	2	3	4	5	6	7	8	9	10	11	12	13	14	15	16	17	18	19	
Row																				
2																				
3																				
4																				
5																				
6																				
7																				
8																				
9																				
10																				
11																				
12																				
13																				

*Liberty Cemetery
Section 1
Scale 20'-1"
Drawn 1940.
Sheet 2 of 3*

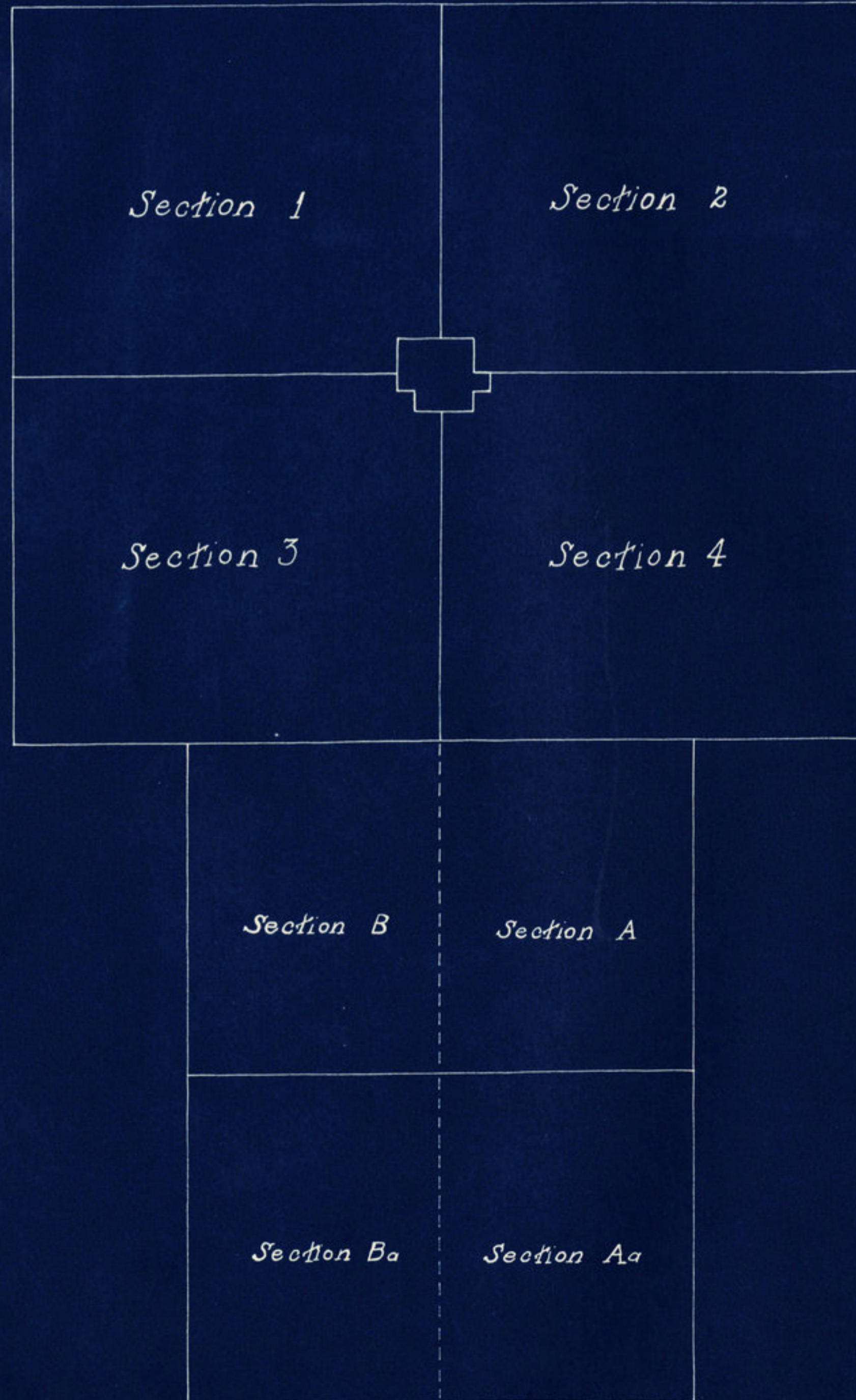


Lot	20	21	22	23	24	25	26	27	28	29	30	31	32	33	34	35	36	37	38
1																			
2																+ 7			
3																			
4																			
5																			
6											0-4								
7												- 3							- 17
8										+ 15			- 5						
9								- 13											
10								- 6				+ 16							
11												0-2							
12										- 10									
13																			
14																			
15																			
16																			
17																			
18																			
19																			
20																			
21																			
22																			
23																			
24																			
25																			
26																			
27																			
28																			
29																			
30																			
31																			
32																			
33																			
34																			
35																			
36																			
37																			
38																			

Liberty Cemetery
 Section 2
 Scale 20'-1"
 Drawn 1940
 Sheet 3 of 3



Lutheran Cemetery
Union Twp Montgomery County
Pt. Sec 1/4, Sect. 20, Twp. 18, R. 4. W.
Scale 20' - 1"
Drawn 1940.



Masonic Cemetery
Union Twp, Montg, Co.
Pt, Se $\frac{1}{4}$, Se $\frac{1}{4}$, Sec 6, Twp 18, Rq, 4.
Scale 70' - 1"
Drawn 1940
Sheet 1 of 7



183	184	185	186	187	188	189	190	191	192	193	194	195	196	197	198	199	200	201	202	203	204	205	206
159	160	161	162	163	164	165	166	167	168	169	170	171	172	173	174	175	176	177	178	179	180	181	182
										+39	-51			+124			0-127	-36	0-798				
135	136	137	138	139	140	141	142	143	144	145	146	147	148	149	150	151	152	153	154	155	156	157	158
+76											-48			+9	-57		0-185 +206			+170		-148	0-154
					0-50																		
111	112	113	114	115	116	117	118	119	120	121	122	123	124	125	126	127	128	129	130	131	132	133	134
														+59			+86		0-109		-201		
+69																						-147	0-46
87	88	89	90	91	92	93	94	95	96	97	98	99	100	101	102	103	104	105	106	107	108	109	110
												+3			0-111					+107			
																0-19					0-116	+126	
-124	63	64	65	66	67	68	69	70	71	72	73	74	75	76	77	78	79	80	81	82	83	84	85
					+27									-50	-90								
						+104			-174							-121					-62		-129
39	40	41	42	43	44	45	46	47	48	49	50	51	52	53	54	55	56	57	58	59	60	61	62
				0-73			+91								-101		-12						
-102			0-186																				
20	21	22	23	24	25	26	27	28	29	30	31	32	33	34	35	36	37	38					
							0-34					+133 +113 +82											
1	2	3	4	5	6	7	8	9	10	11	12	13	14	15	16	17	18	19					
		0-92						+106				+149				-173							
											+163												

Masonic¹ Cemetery
 North West Grand Division
 Scale 20' - 1"
 Drawn 1940
 Sheet 2 of 7



					231	232	233	234	235	236	237	238	239	240	241	242	243	244	245	246	247	248	249
						-189	+137				-168												
				249.5	250	251	252	253	254	255	256	257	258	259	260	261	262	263	264	265	266	267	268
						0.25 0-61 -192		-177 +128															
						+93 +56 +26																	
251	252	253	254	255	256	257	258	259	260	261	262	263	264	265	266	267	268	269	270	271	272	273	274
+143			-162												0.199								
				+152					-169								+99				0.58		
275	276	277	278	279	280	281	282	283	284	285	286	287	288	289	290	291	292	293	294	295	296	297	298
			-70 +71																				+205
	-153									+23 +24			+83	0.119									+115
299	300	301	302	303	304	305	306	307	308	309	310	311	312	313	314	315	316	317	318	319	320	321	322
					+52		+89									0.117							
																0.180							
323	324	325	326	327	328	329	330	331	332	333	334	335	336	337	338	339	340	341	342	343	344	345	346
0.79	+144			-97				+165	+164	0.29													
+112									+75														
347	348	349	350	351	352	353	354	355	356	357	358	359	360	361	362	363	364	365	366	367	368	369	370
					+63							0.761	+60	+88									
						-95							+16 +196		+20								
371	372	373	374	375	376	377	378	379	380	381	382	383	384	385	386	387	388	389	390	391	392	393	394
	+40									-190		-37	+80 +127										-135
	+118			0.110	+134								-68										
207	208	209	210	211	212	213	214	215	216	217	218	219	220	221	222	223	224	225	226	227	228	229	230
																				-67			

4
Masonic Cemetery
South East Grand Division
Scale 20'-1"
Drawn 1940
Sheet 5 of 7



321	320	289	288	257	256	225	224	193	192	161	160	129	128	97	96	65	64	33	32	1	
322	319	290	287	258	255	226	223	194	191	162	159	130	127	98	95	66	63	34	31	2	
323	318	291	286	259	254	227	222	195	190	163	158	131	126	99	94	67	62	35	30	3	
324	317	292	285	260	253	228	221	196	189	164	157	132	125	100	93	68	61	36	29	4	
325	316	293	284	261	252	229	220	197	188	165	156	133	124	101	92	69	60	37	28	5	
326	315	294	283	262	251	230	219	198	187	166	155	134	123	102	91	70	59	38	27	6	
327	314	295	282	263	250	231	218	199	186	167	154	135	122	103	90	71	58	39	26	7	
328	313	296	281	264	249	232	217	200	185	168	153	136	121	104	89	72	57	40	25	8	

16	17	48	49	80	81	112	113	144	145	176	177	208	209	240	241	272	273	304	305	336	
+22	-42			+202																	
		+45	+103																		
15	18	47	50	79	82	111	114	143	146	175	178	207	210	239	242	271	274	303	306	335	
14	19	46	51	78	83	110	115	142	147	174	179	206	211	238	243	270	275	302	307	334	
			-35	+142																	
13	20	45	52	77	84	109	116	141	148	173	180	205	212	237	244	269	276	301	308	333	
12	21	44	53	76	85	108	117	140	149	172	181	204	213	236	245	268	277	300	309	332	
11	22	43	54	75	86	107	118	139	150	171	182	203	214	235	246	267	278	299	310	331	
10	23	42	55	74	87	106	119	138	151	170	183	202	215	234	247	266	279	298	311	330	
9	24	41	56	73	88	105	120	137	152	169	184	201	216	233	248	265	280	297	312	329	

Masonic Cemetery
 Left
 Section B
 Right
 Section A
 Scale 20' - 1"
 Sheet 6 of 7




329	312	297	280	265	248	233	216	201	184	169	152	137	120	105	88	73	56	41	24	9
330	311	298	279	266	247	234	215	202	183	170	151	138	119	106	87	74	55	42	23	10
331	310	299	278	267	246	235	214	203	182	171	150	139	118	107	86	75	54	43	22	11
332	309	300	277	261	245	236	213	204	181	172	149	140	117	108	85	76	53	44	21	12
333	308	301	276	269	244	237	212	205	180	173	148	141	116	109	84	77	52	45	20	13
334	307	302	275	270	243	238	211	206	179	174	147	142	115	110	83	78	51	46	19	14
335	306	303	274	271	242	235	210	207	178	175	146	143	114	111	82	79	50	47	18	15
336	305	304	273	272	241	240	209	208	177	176	145	144	113	112	81	80	49	48	17	16

8	25	40	57	72	89	104	121	136	153	168	185	200	217	232	249	264	281	296	313	328
7	26	39	58	71	90	103	122	135	154	167	186	199	218	231	250	263	282	295	314	327
6	27	38	59	70	91	102	123	134	155	166	187	198	219	230	251	262	283	294	315	326
5	28	37	60	69	92	101	124	133	156	165	188	197	220	229	252	261	284	293	316	325
4	29	36	61	68	93	100	125	132	157	164	189	196	221	228	253	260	285	292	317	324
3	30	35	62	67	94	99	126	131	158	163	190	195	222	227	254	259	286	291	318	323
2	31	34	63	66	95	98	127	130	159	162	191	194	223	226	255	258	287	290	319	322
1	32	33	64	65	96	97	128	129	160	161	192	193	224	225	256	257	288	289	320	321

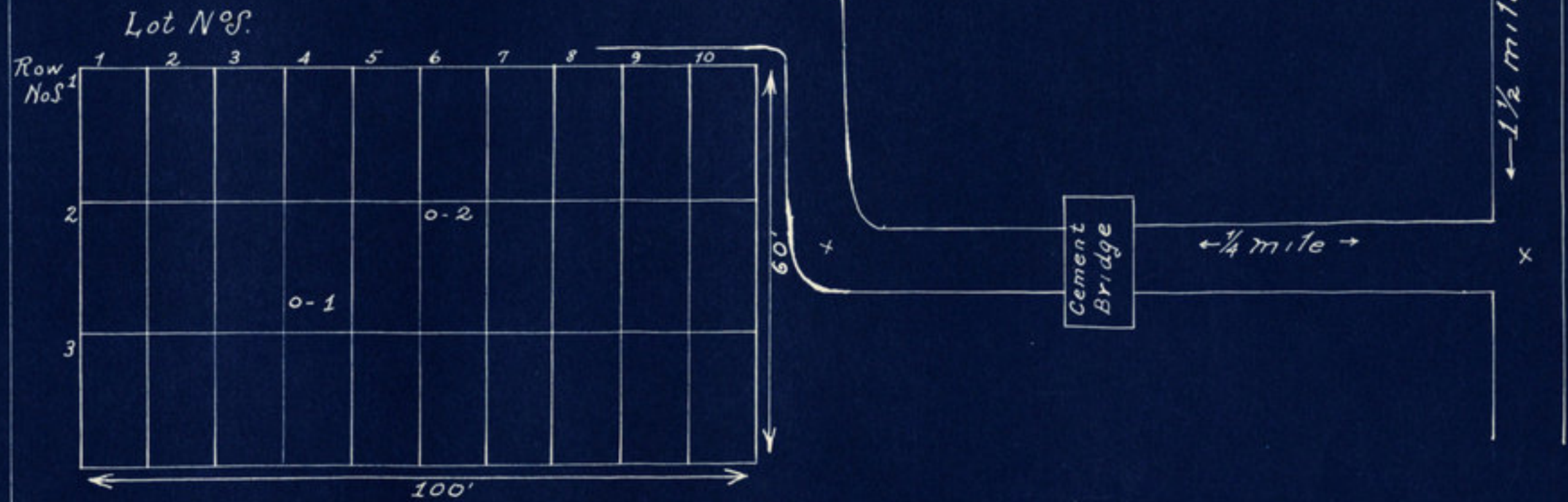
Masonic Cemetery
Left
Section Ba
Right
Section Aa
Scale 20'-1"
Sheet 7 of 7

Perrysville Road to Crawfordsville →



Wilson Cemetery
 Union Twp, Montgomery County
 NE 1/4, Sect. 14, Twp. 18N, R. 5W
 Scale 20'-1"
 Drawn 1940

Perrysville Road 3.5 miles to Crawfordsville →




Michael Cemetery
 Union Twp, Montgomery County
 Pt. NW 1/4, Sect. 15, Twp. 18, R. 5
 Scale 20'-1"
 Drawn 1940

→ 1 mile to Crawfordsville S.R. #34.



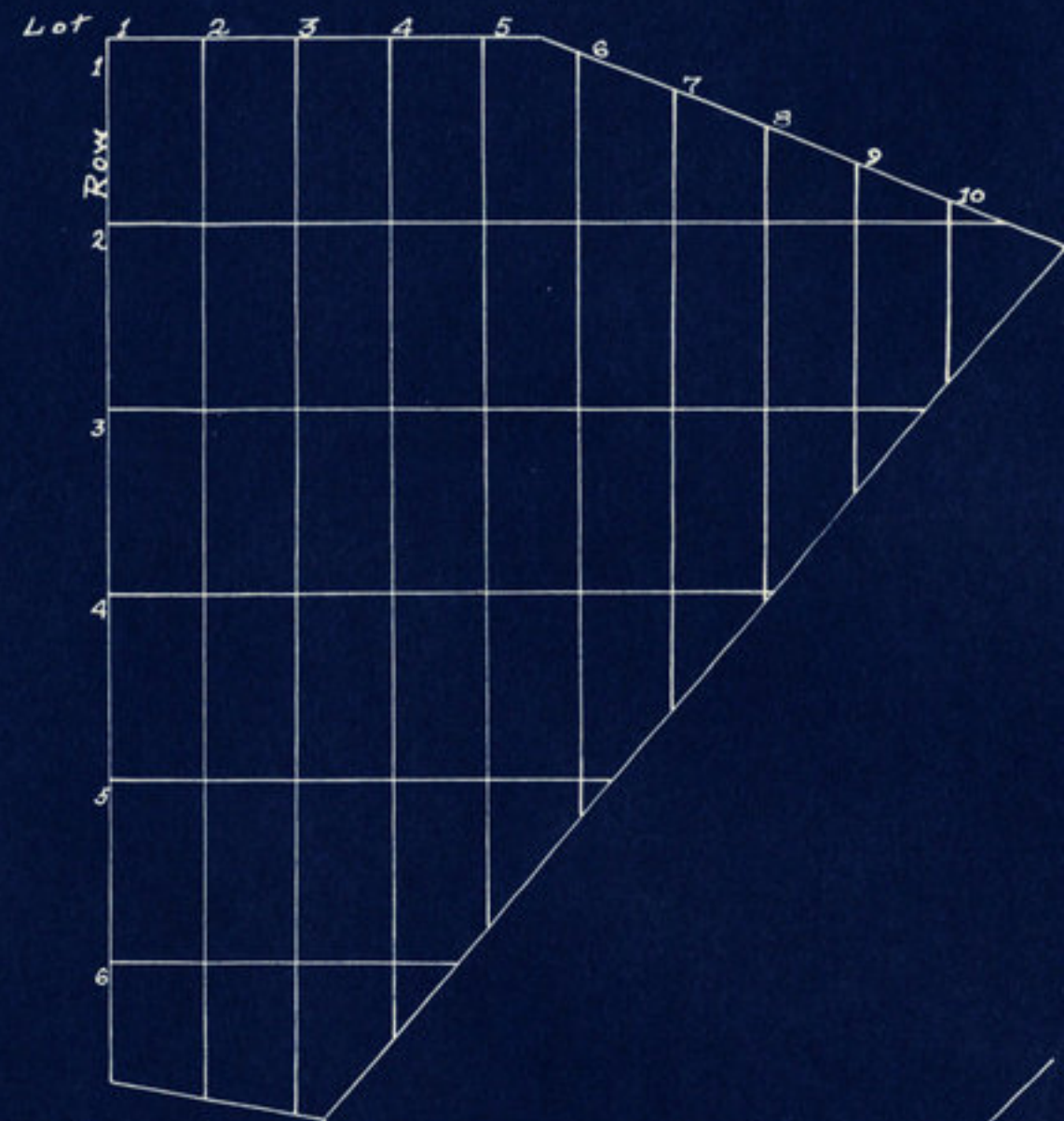
1 1/4 mile to S.R. #34 →



School House

→ 1 mile - Ladoga Road +

Mount Tabor Cemetery
 Union Twp, Montgomery County
 Sw 1/4, Nw 1/4, Sect. 10, Twp 19 R 4w
 Scale 20' - 1"
 Drawn 1940.



Crawfordsville, 2 miles →

Country Club Road

Britton Cemetery
 Union Twp, Montgomery County
 Pt. NW 1/4, NW 1/4, Sect. 2, Twp. 19, R. 5w
 Scale 20' - 1"
 Drawn 1940


Believe the legal should read:
 Pt. NW 1/4 NW 1/4 Sec. 1 Twp. 18 R. 5W



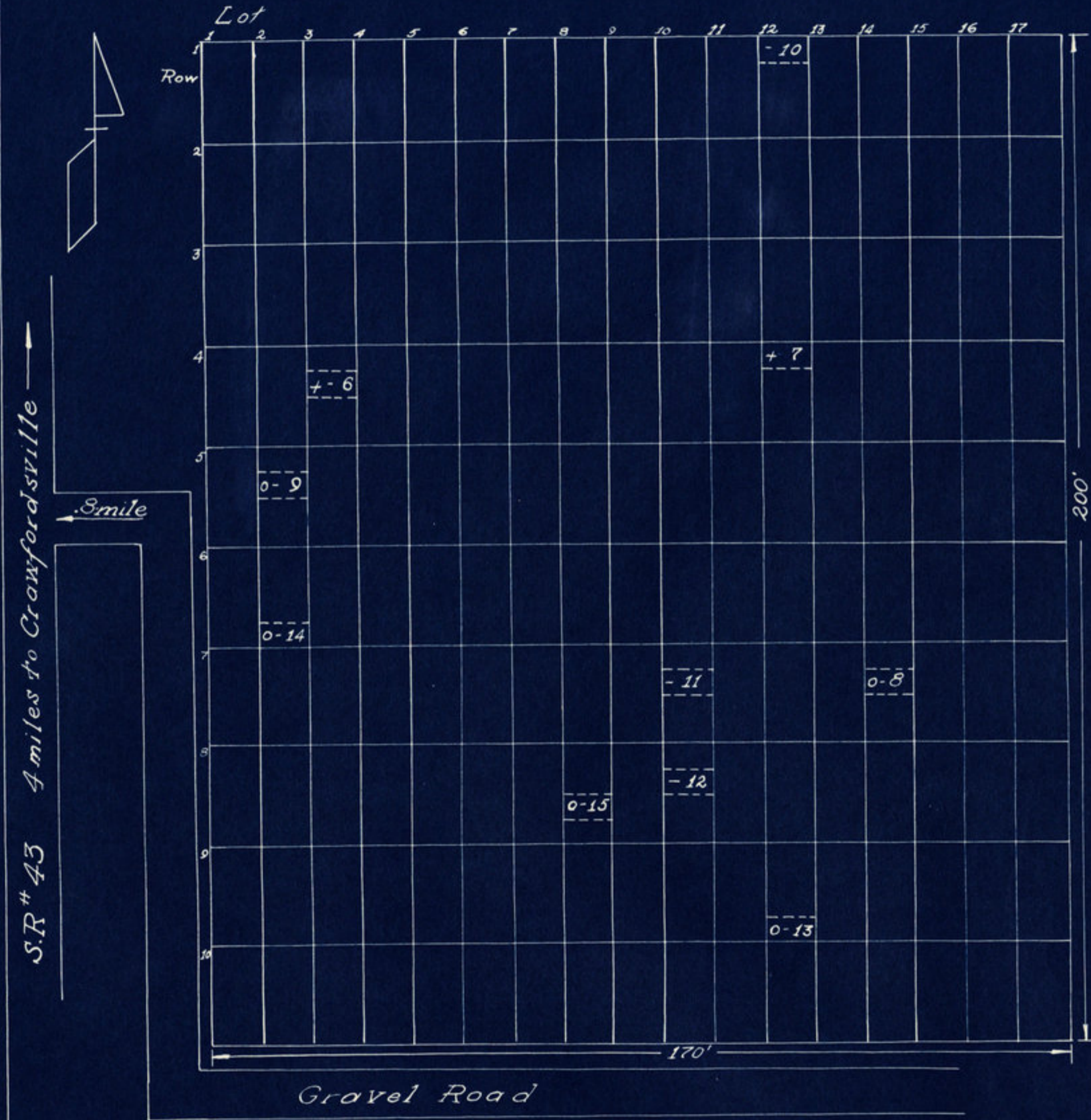
Mt. Zion
 School House

1/4 mile to SR 34

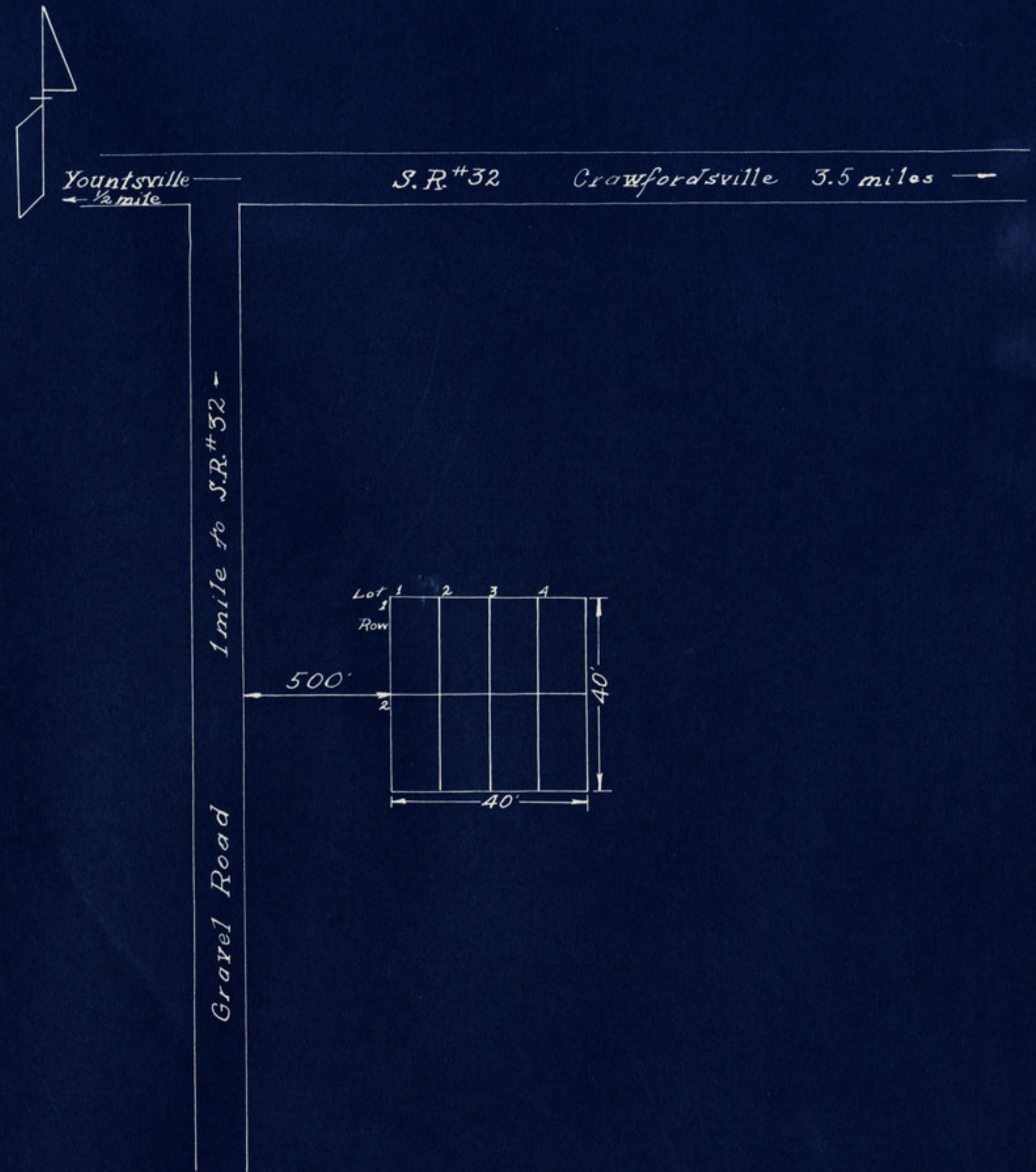
1 1/2 mile to Crawfordsville



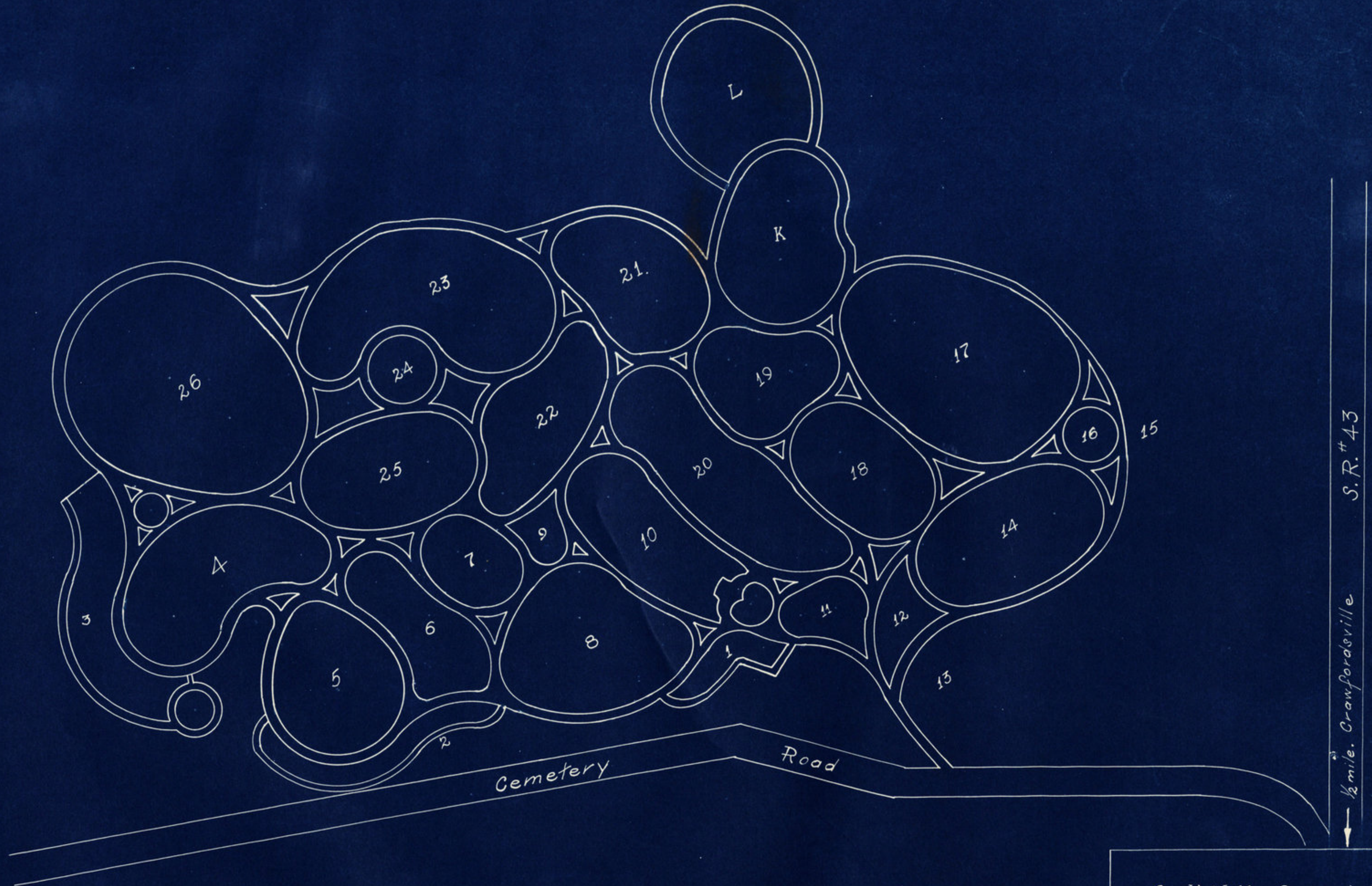
Mt Zion Cemetery
 Union Twp - Montgomery County
 Pt. Ne 1/4, Ne 1/4, Sect 35 T. 19, R. 5w
 Scale 20' - 1"
 Drawn 1940




Finley Chapel Cemetery
 Union Twp, Montgomery County
 Se. 1/4, Sect 29, Twp. 18n, R. 4w.
 Scale 20' - 1"
 Drawn 1940



Nutt Cemetery
 Union Twp, Montgomery Co.
 Pt. Se. 1/4, Se. 1/4, Sect 10, Twp. 18, R. 5w.
 Scale 20' - 1"
 Drawn 1940



Oak Hill - Cemetery
Union Twp - Montg. Co.
Pt. S 1/2, Sec. 30, Twp. 19, Rq. 4.
Scale 120' - 1"
Drawn 1940.
Sheet 1 of 19



Oak Hill Cemetery
Section 1a A.R.
Scale 20'-1"
Drawn 1940
Sheet 2 of 19



Oakhill Cemetery
Section 2-2B
Scale 20' - 1"
Drawn 1940
Sheet 3 of 19




Oak Hill Cemetery
South Half Section 5
Scale 20'-1"
Drawn 1940
Sheet 4 of 19




Sheet 5 of 19
Oak Hill Cemetery
North Half - Section 5
Scale 20'-1"
Drawn 1940



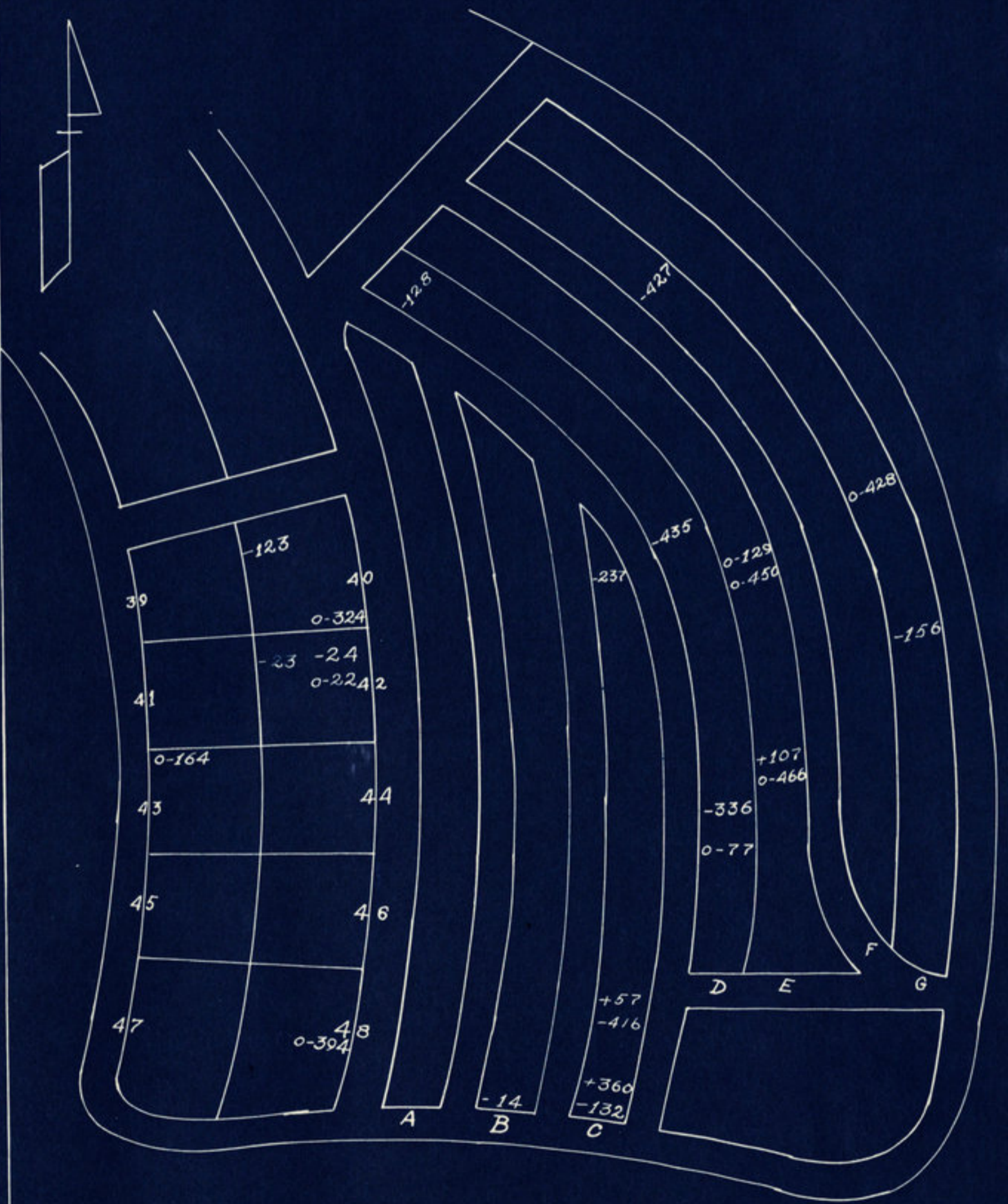
Oak Hill Cemetery
 Section 8a
 Scale 20' - 1"




Oak Hill Cemetery
 Section 5a
 Scale 20' - 1"
 Sheet 6 of 19



Oak Hill Cemetery
 Section 2B-C
 Scale 20'-1"
 Drawn 1940




Oak Hill Cemetery
 Section 6
 Scale 20'-1"
 Sheet 7 of 19
 Drawn 1940



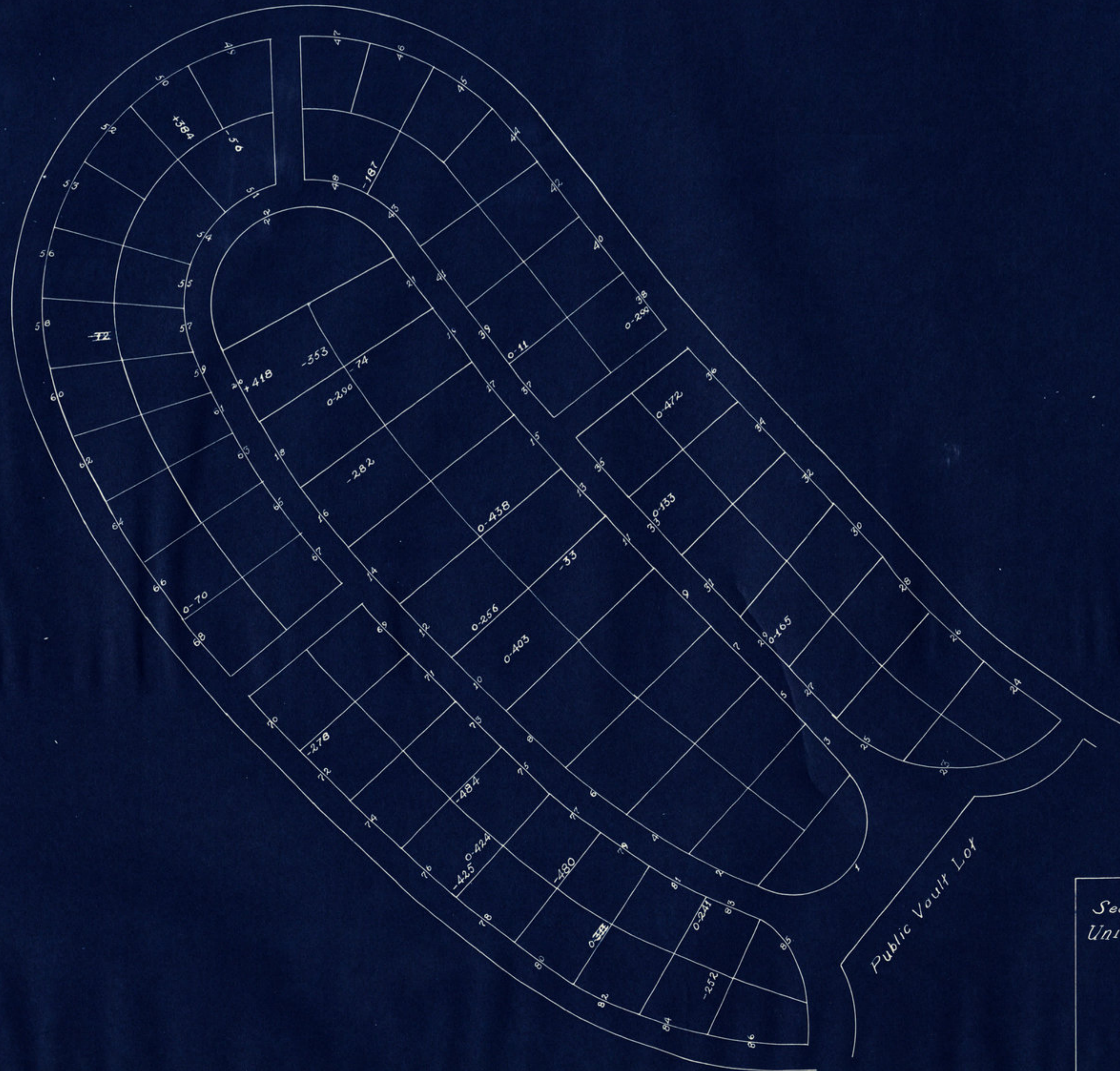
Oak Hill Cemetery
 Section 24
 Scale - 20'-1"



Oak Hill Cemetery
 Section 7
 Scale 20'-1"
 Sheet 8 of 10



Oak Hill Cemetery
Upper Plot
Section 8
Lower Plot
Section 2B
Scale 20' - 1"
Drawn 1940
Sheet 10 of 19



Section 10, Oak Hill Cemetery.
Union Twp Montgomery County
Scale 1" = 20'
Drawn 1940
Sheet 12 of 19



Oak Hill Cemetery
 Section 6
 Scale 20'-1"
 Sheet of
 Drawn 1940



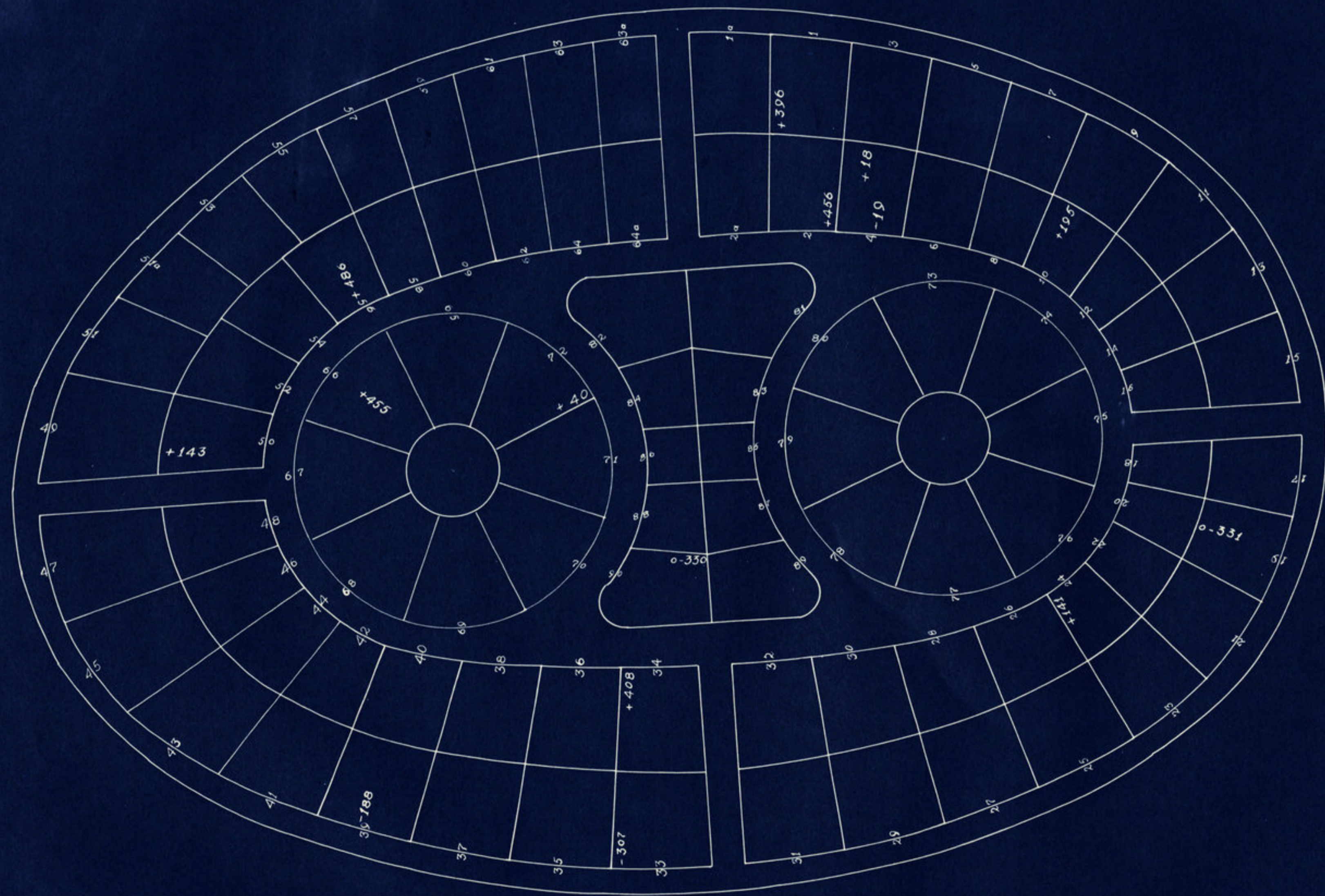
Oak Hill Cemetery
 Section 10A
 Scale 20'-1"
 Sheet 13 of 19
 Drawn 1940




Oak Hill Cemetery
Section 18
Scale 20'-1"
Drawn 1940
Sheet 14 of 19



Oak Hill Cemetery.
Section - 22.
Scale - 20'-1"
Drawn - 1940.
Sheet 16 of 19



OakHill Cemetery
Section 25
Scale 20'-1"
Drawn 1940
Sheet 17 of 19



Gravel Road

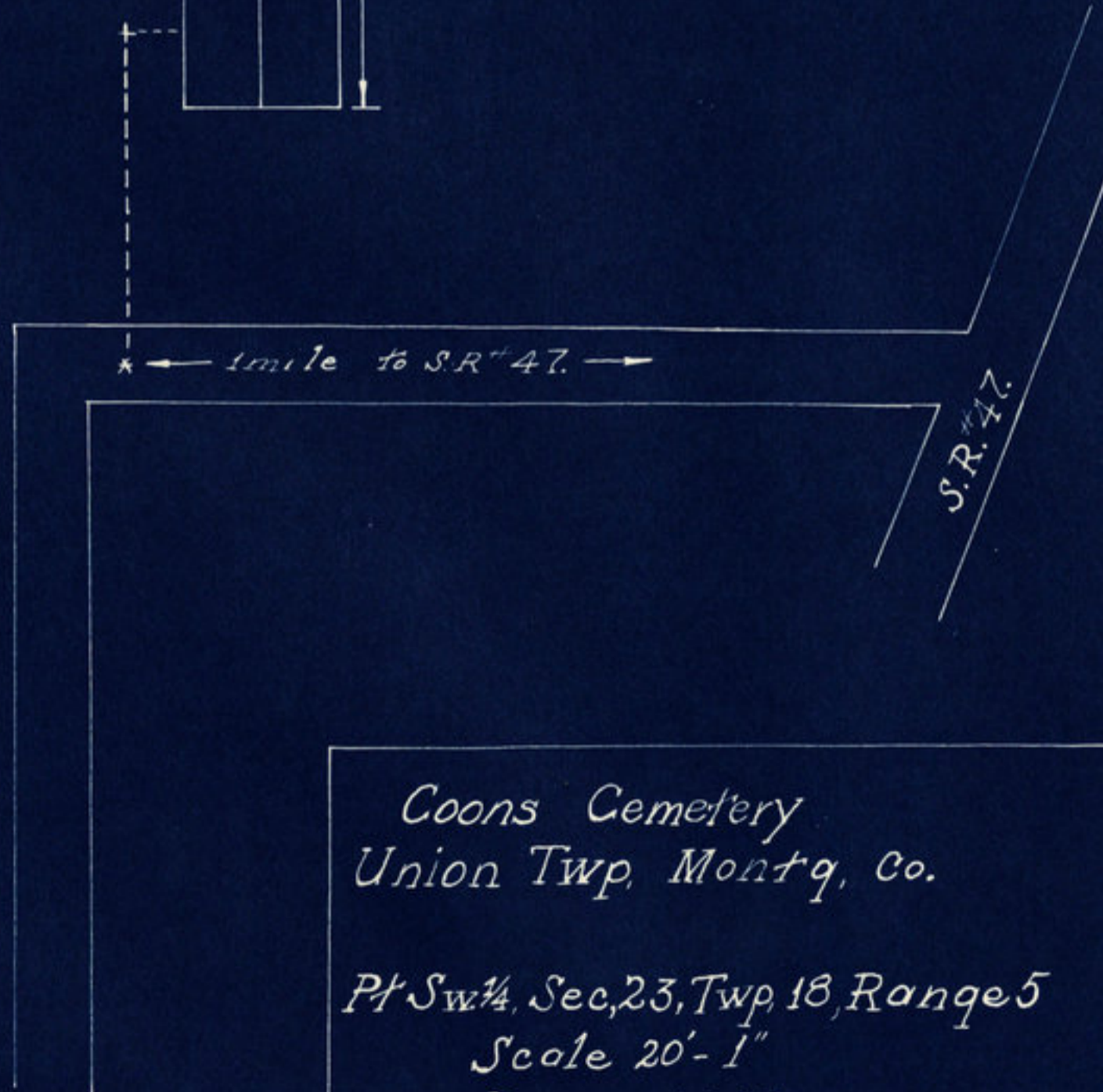
1/4 mile

← 5.5 miles to Crawfordsville Ladoga - Crawfordsville Pavement → 1/2 mile to Whitesville →

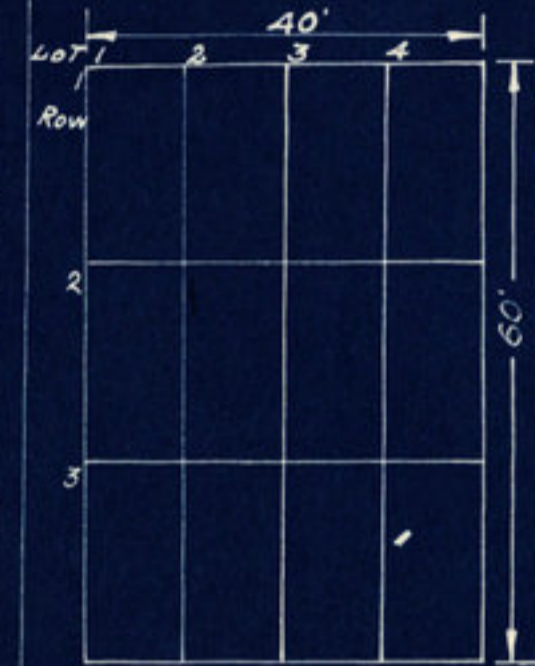
Oliver Cemetery
Union Twp, Montgomery Co.
Pt. Sw 1/4, Sect 23, Twp. 16n., R. 4w.
Scale 20' - 1"
Drawn 1940



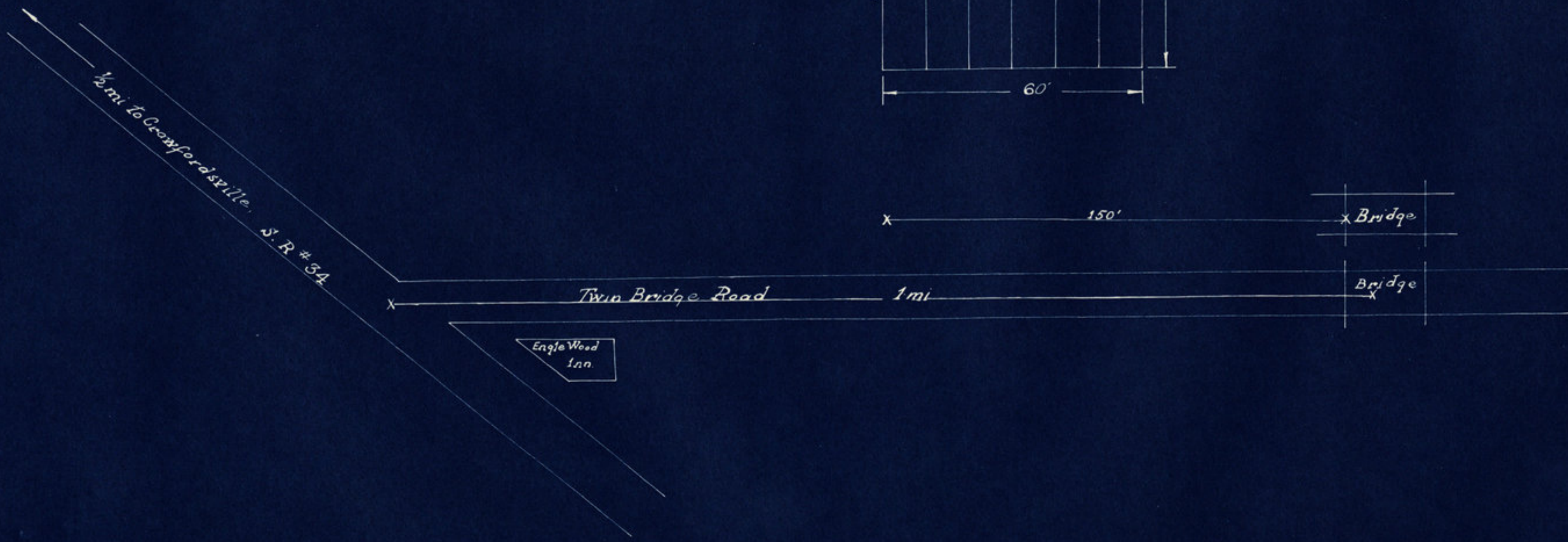

Shiloh Cemetery
Union Twp. Montgomery County
Pt. Ne 1/4, Sect. 4, Twp 18, R 4w.
Scale 20'-1"
Drawn 1940




Coons Cemetery
 Union Twp, Montg, Co.
 Pt. Sw 1/4, Sec. 23, Twp 18, Range 5
 Scale 20'-1"
 Drawn 1940



Sidener Cemetery
 Union Twp. Montgomery Co.
 Pt. Sw 1/4, Sec 18, Twp 18, Rq 4.
 Scale 20'-1"
 Drawn 1940.



Smith Cemetery
Union Twp Montg, Co
Pt. Se 1/4, Sw 1/4, Sec 34, Twp. 19 - Range 4
Scale 20' - 1"
Drawn 1940



Gravel Road.

Barcus Road
2.5 miles to S.R. 47 ←

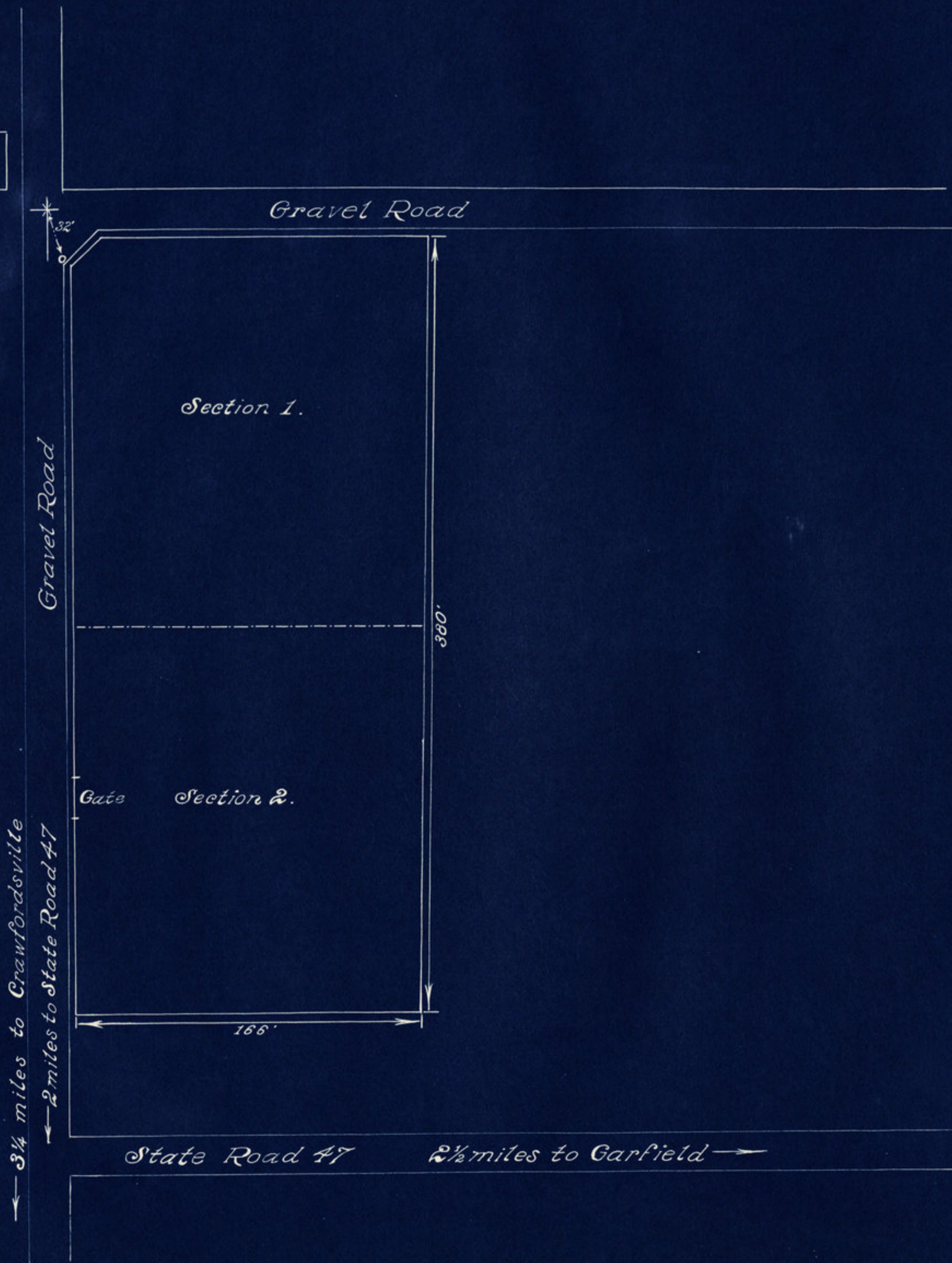


Weir Cemetery
Union Twp, Montgomery County
Pt. Nw 1/4, Ne 1/4, Sec. 21, Twp 18 n. R 5 w.
Scale 20'-1"
Drawn 1940

N




Young's Chapel
Church-house →



Young's Chapel Cemetery.
 Union Twp. Montgomery County.
 Pt. N. W. 1/4, S. W. 1/4, Sect. 10, T. 19 N. R. 4 W.
 Scale 40' = 1"
 Drawn 1940.
 Sheet 1 of 3.

N



Young's Chapel Cemetery.
Section 1.
Scale 20' ~ 1"
Drawn 1940.
Sheet 2 of 3.

